



Sheringham Shoal and Dudgeon Offshore Wind Farm Extension Projects

Tree Preservation Order and Hedgerow Plan

August 2022
Document Reference: 2.12
APFP Regulation: 5(2)(o)

590000

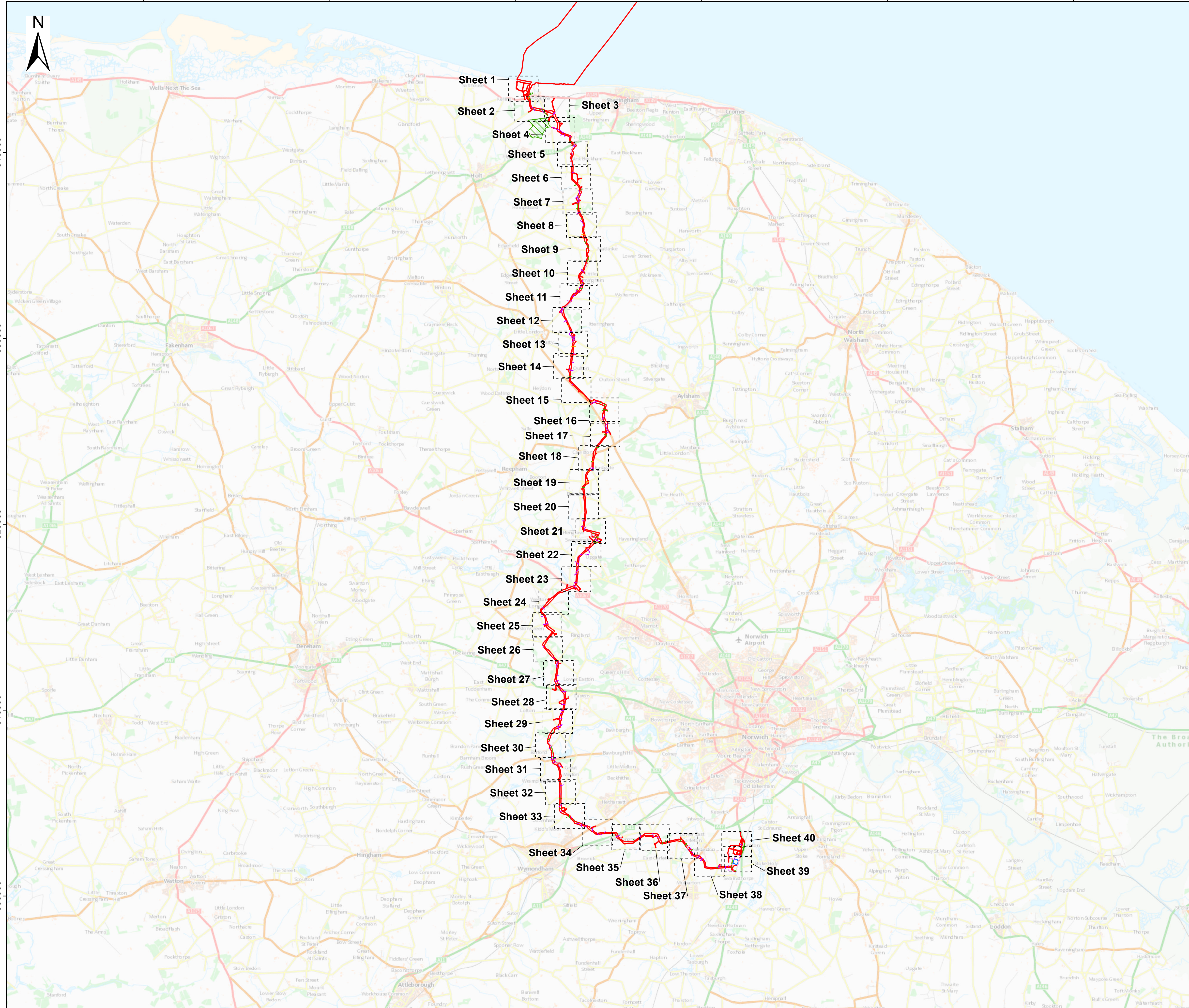
600000

610000

620000

630000

640000



Sheringham Shoal and Dudgeon Extension Projects

Title: Tree Preservation Order and Hedgerow Plan Key Plan

APFP Regulations Reference: 5(2)(o)
Application Doc. no.: 2.12

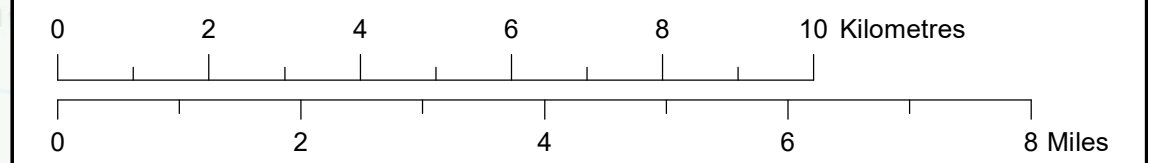
Legend:

- Order Limits
 - Onshore Substation Site
 - Sheet Boundary
 - No interaction with important hedgerow
 - Important hedgerow crossed via trenchless crossing
 - Removal of important hedgerow
 - No interaction with potentially important hedgerow
 - Potentially important hedgerow crossed via trenchless crossing
 - Removal of potentially important hedgerow
- Hedgerows**
- No interaction with hedgerow
 - Hedgerow crossed via trenchless crossing
 - Removal of hedgerow
 - Tree Preservation Order (TPO)

Data Sources: © Wild Frontier Ecology, 2021; © Norfolk Norfolk District Council, 2021; © Broadland District Council, 2021; © South Norfolk Council, 2021
Base Map: © Crown copyright and database rights 2020, Ordnance Survey 0100031673; © OpenStreetMap (and) contributors, CC-BY-SA Contains OS data © Crown Copyright and database right 2020



Coordinate Reference System: British National Grid
Transformation WGS84: OSGB_1936_To_WGS_1984_7



Scale: 1:100,000 Scale at size: A1

Equinor Doc. no.: C282-RH-Z-GA-00004

REV	DATE	STATUS	DRW	CHK	APR
B	19/08/2022	Second Issue	GC	CS	SM
A	21/04/2022	First Issue	AZ	CS	SM



610000

610500

611000



344000

343500

343000

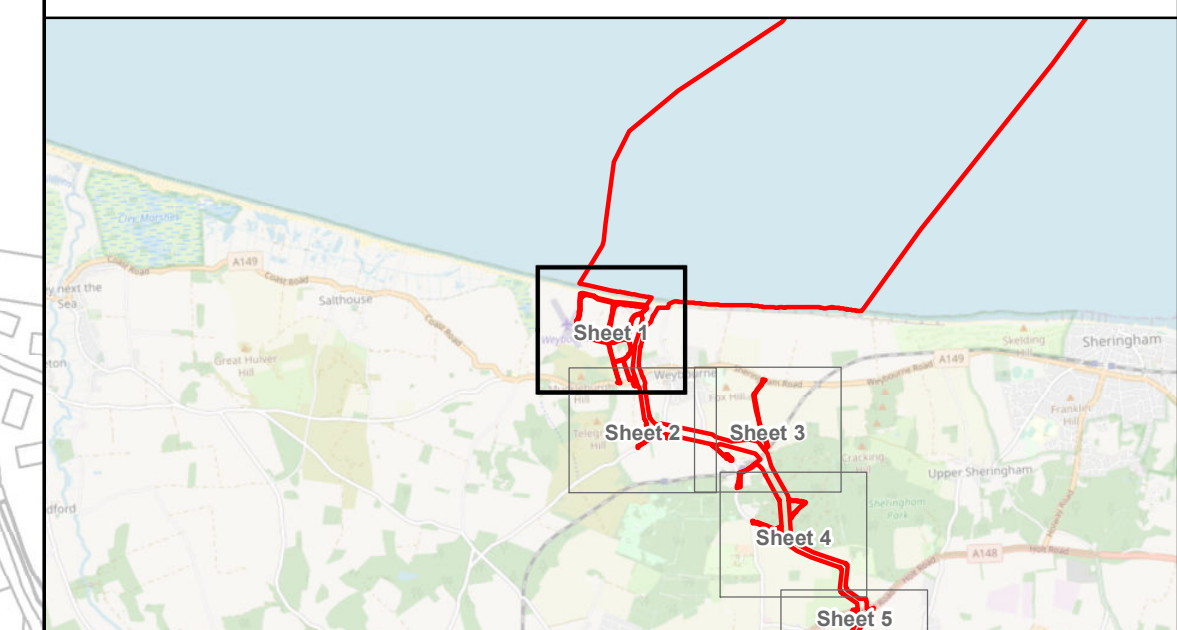
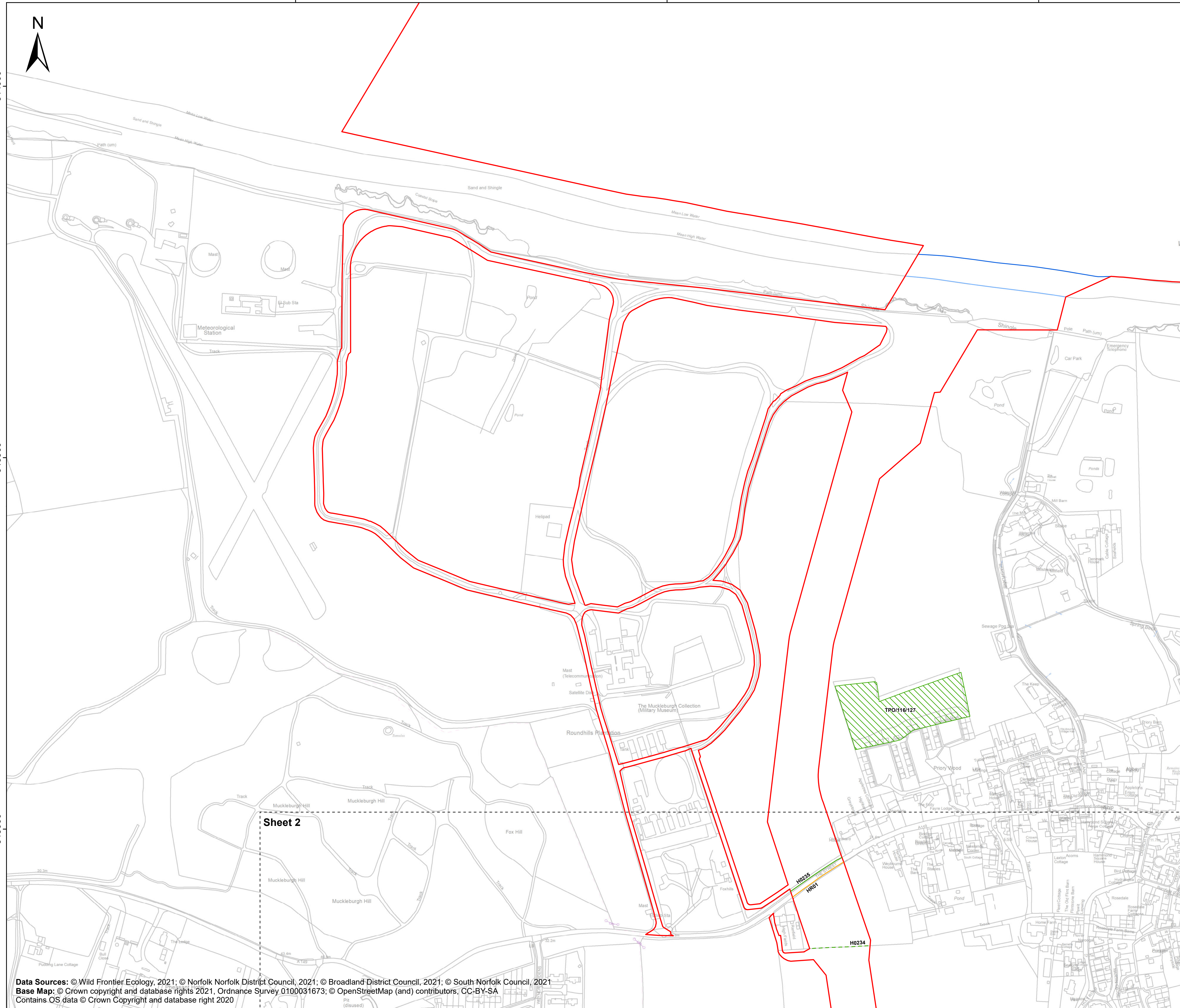
Sheringham Shoal and Dudgeon Extension Projects

Title:
**Tree Preservation Order
and Hedgerow Plan**
Sheet 1 of 40

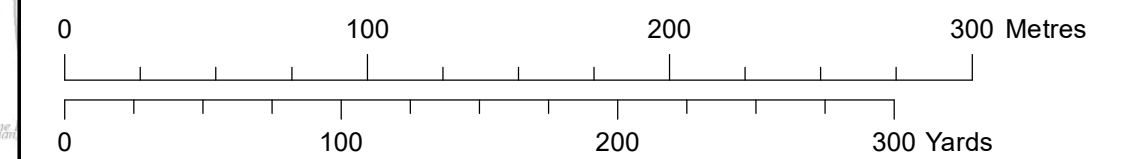
APFP Regulations Reference: 5(2)(o)
Application Doc. no.: 2.12

Legend:

- Order Limits
- Sheet Boundary
- Mean Low Water (Springs)
- Mean High Water (Springs)
- Potentially important hedgerow crossed via trenchless crossing
- Hedgerow crossed via trenchless crossing
- Removal of hedgerow
- Tree Preservation Order (TPO)



Coordinate Reference System: British National Grid
Transformation WGS84: OSGB_1936_To_WGS_1984_7



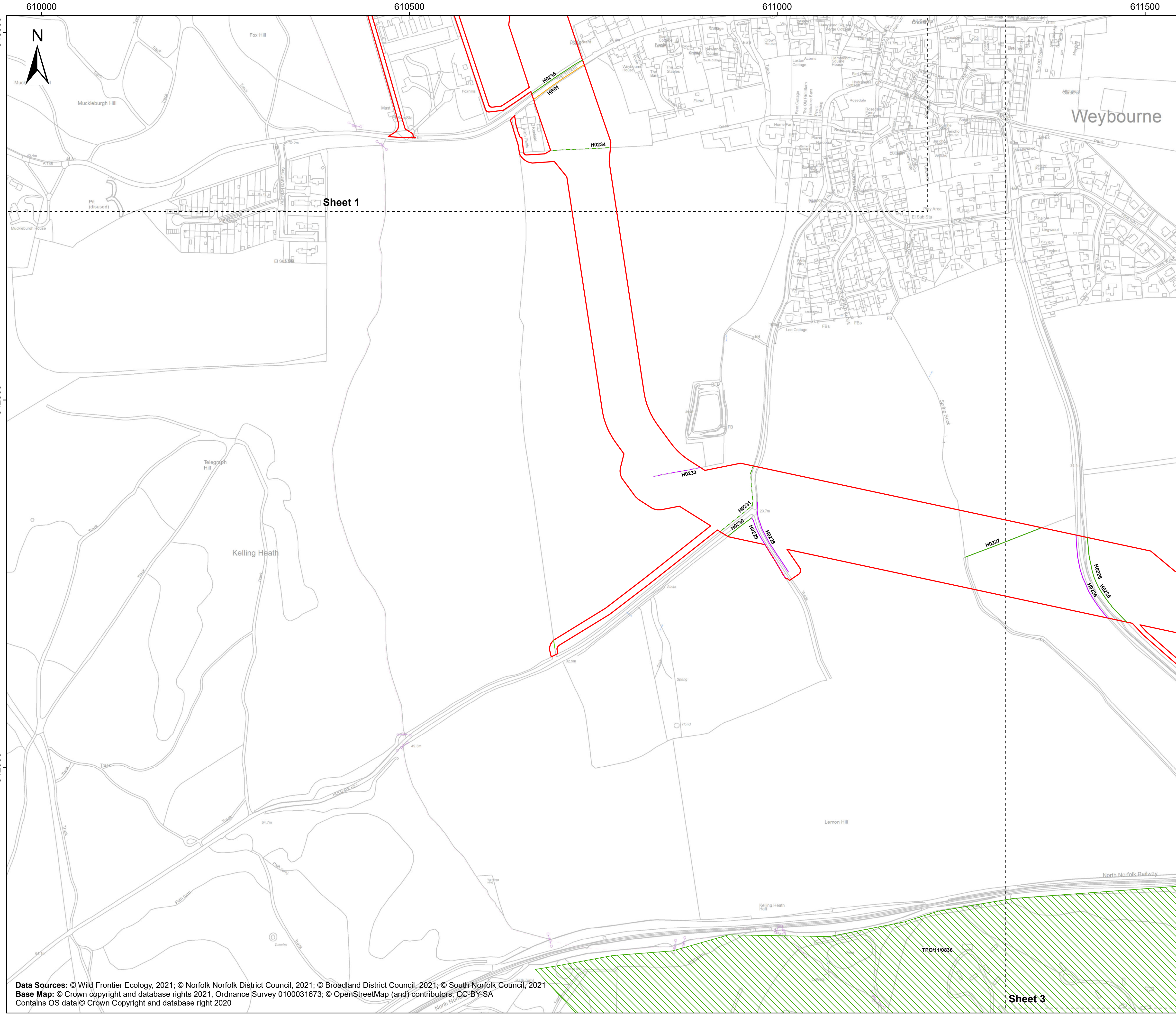
Scale: 1:2,500 Scale at size: A1

Equinor Doc. no.: C282-RH-Z-GA-00004

REV	DATE	STATUS	DRW	CHK	APR
B	19/08/2022	Second Issue	GC	CS	SM
A	21/04/2022	First Issue	AZ	CS	SM

Data Sources: © Wild Frontier Ecology, 2021; © Norfolk Norfolk District Council, 2021; © Broadland District Council, 2021; © South Norfolk Council, 2021
Base Map: © Crown copyright and database rights 2021, Ordnance Survey 0100031673; © OpenStreetMap (and) contributors, CC-BY-SA
Contains OS data © Crown Copyright and database right 2020



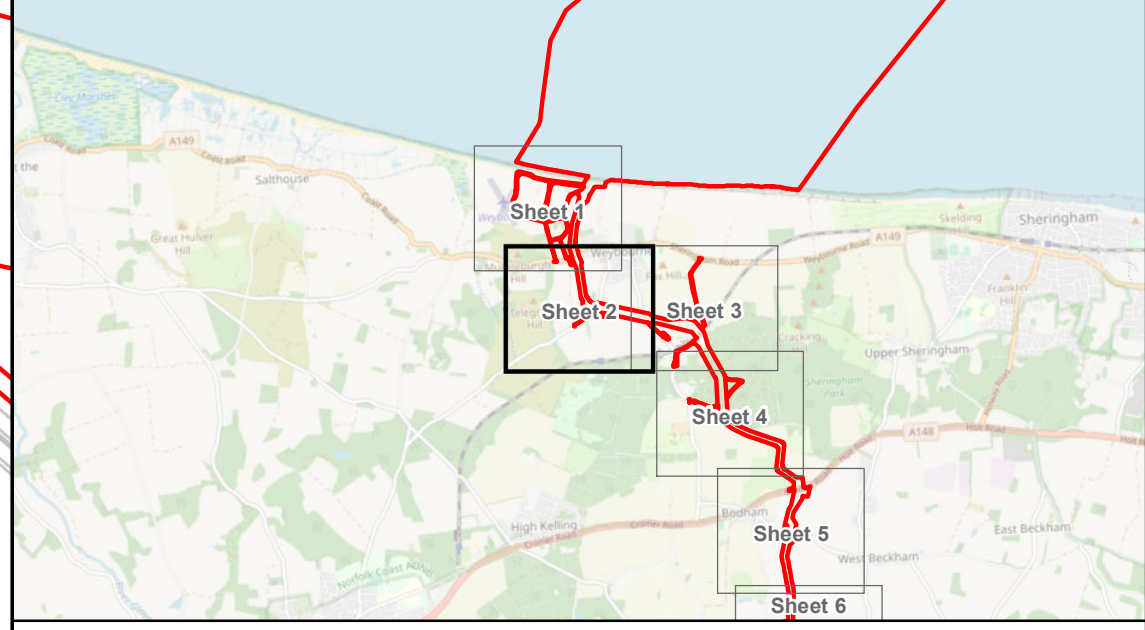


Sheringham Shoal and Dudgeon Extension Projects

Title:
**Tree Preservation Order
 and Hedgerow Plan**
 Sheet 2 of 40

APFP Regulations Reference: 5(2)(o)
 Application Doc. no.: 2.12

- Legend:
- Order Limits
 - Sheet Boundary
 - Important hedgerow crossed via trenchless crossing
 - Removal of important hedgerow
 - Potentially important hedgerow crossed via trenchless crossing
 - No interaction with hedgerow
 - Hedgerow crossed via trenchless crossing
 - Removal of hedgerow
 - Tree Preservation Order (TPO)



Coordinate Reference System: British National Grid
 Transformation WGS84: OSGB_1936_To_WGS_1984_7

Scale: 1:2,500 Scale at size: A1

Equinor Doc. no.: C282-RH-Z-GA-00004

REV	DATE	STATUS	DRW	CHK	APR
B	19/08/2022	Second Issue	GC	CS	SM
A	21/04/2022	First Issue	AZ	CS	SM



Data Sources: © Wild Frontier Ecology, 2021; © Norfolk Norfolk District Council, 2021; © Broadland District Council, 2021; © South Norfolk Council, 2021
Base Map: © Crown copyright and database rights 2021, Ordnance Survey 0100031673; © OpenStreetMap (and) contributors, CC-BY-SA
 Contains OS data © Crown Copyright and database right 2020

Sheet 3

611500

612000

612500

343000

342500

342000

Sheet 2


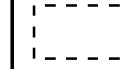



Sheet 4

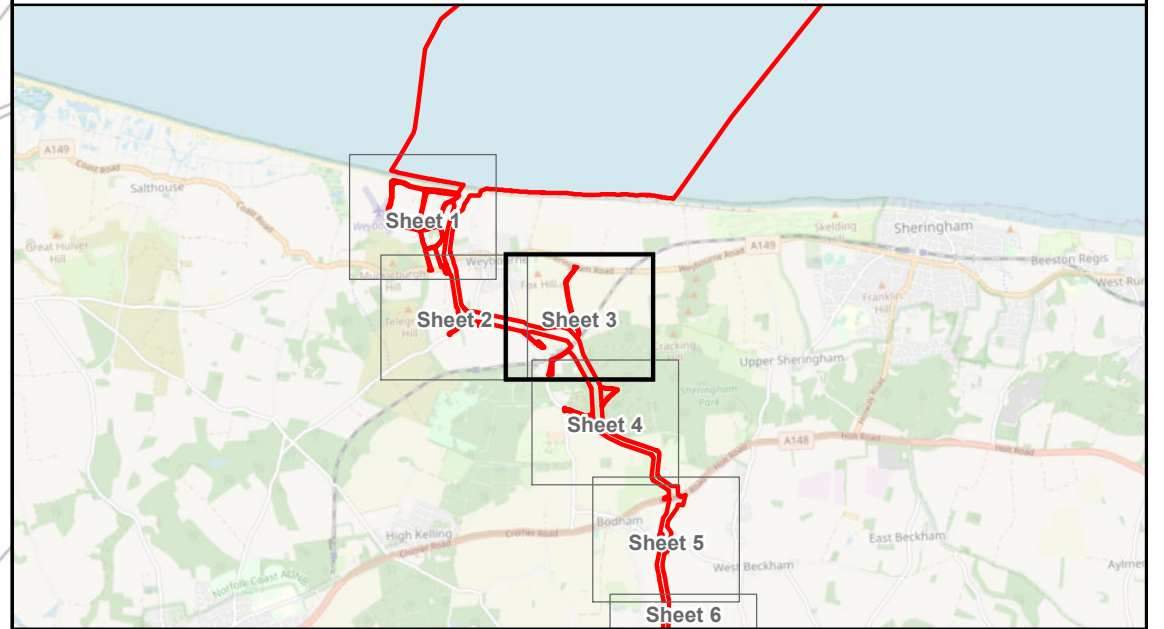
Sheringham Shoal and Dudgeon Extension Projects

Title:
Tree Preservation Order
and Hedgerow Plan
Sheet 3 of 40

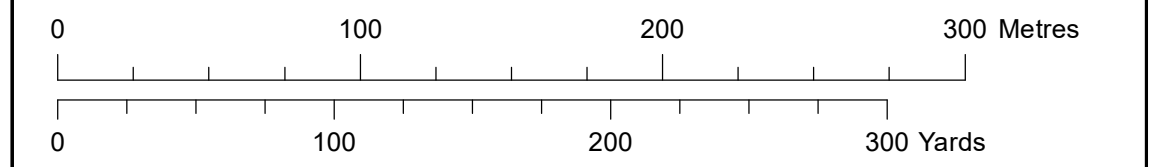
APFP Regulations Reference: 5(2)(o)
Application Doc. no.: 2.12

Legend:

-  Order Limits
-  Sheet Boundary
-  Important hedgerow crossed via trenchless crossing
-  Hedgerow crossed via trenchless crossing
-  Tree Preservation Order (TPO)



Coordinate Reference System: British National Grid
Transformation WGS84: OSGB_1936_To_WGS_1984_7



Scale: 1:2,500 Scale at size: A1

Equinor Doc. no.: C282-RH-Z-GA-00004

REV	DATE	STATUS	DRW	CHK	APR
B	19/08/2022	Second Issue	GC	CS	SM
A	21/04/2022	First Issue	AZ	CS	SM

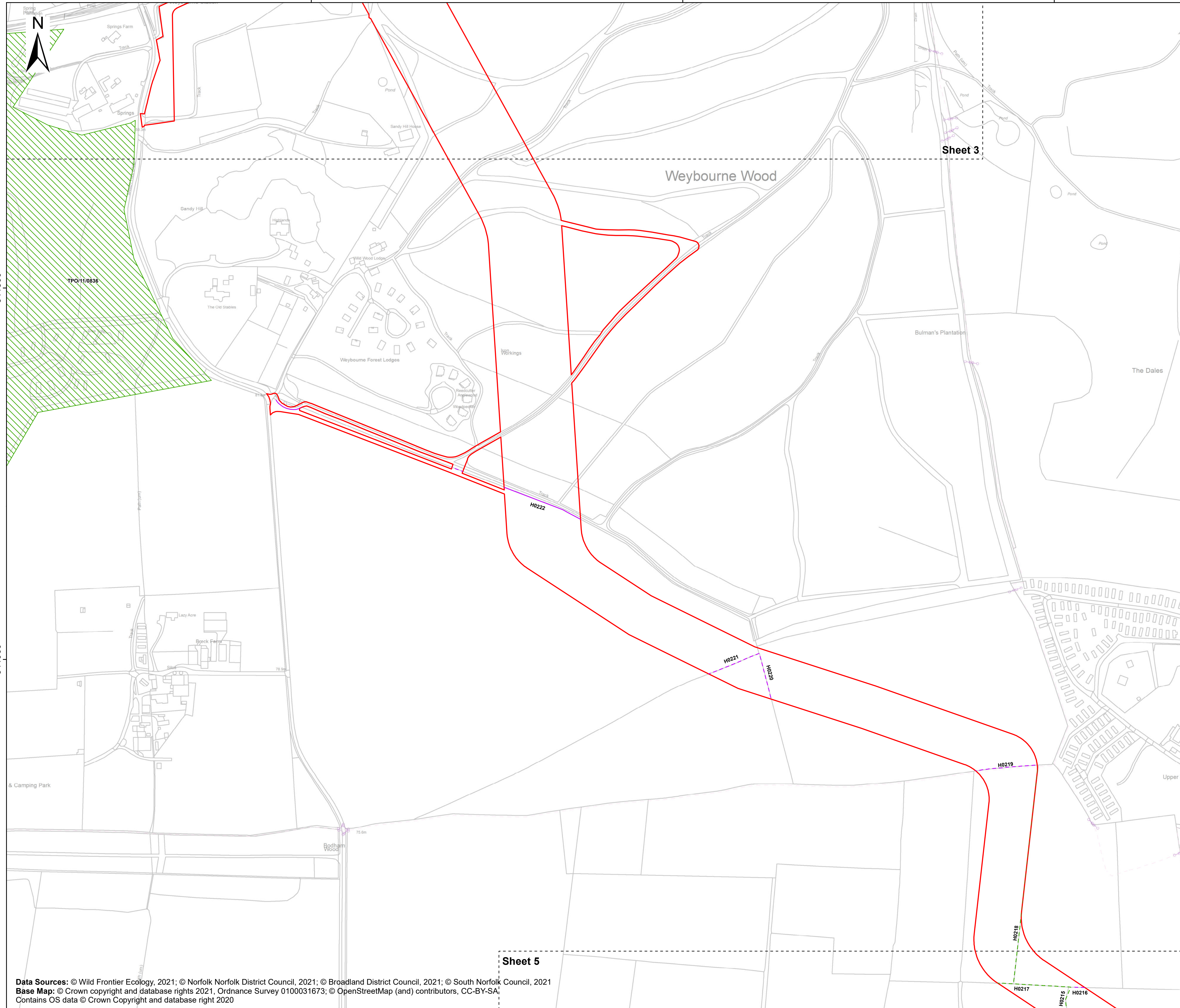


Data Sources: © Wild Frontier Ecology, 2021; © Norfolk Norfolk District Council, 2021; © Broadland District Council, 2021; © South Norfolk Council, 2021
 Base Map: © Crown copyright and database rights 2021; Ordnance Survey 0100031673; © OpenStreetMap (and) contributors, CC-BY-SA
 Contains OS data © Crown Copyright and database right 2020

612000

612500

613000



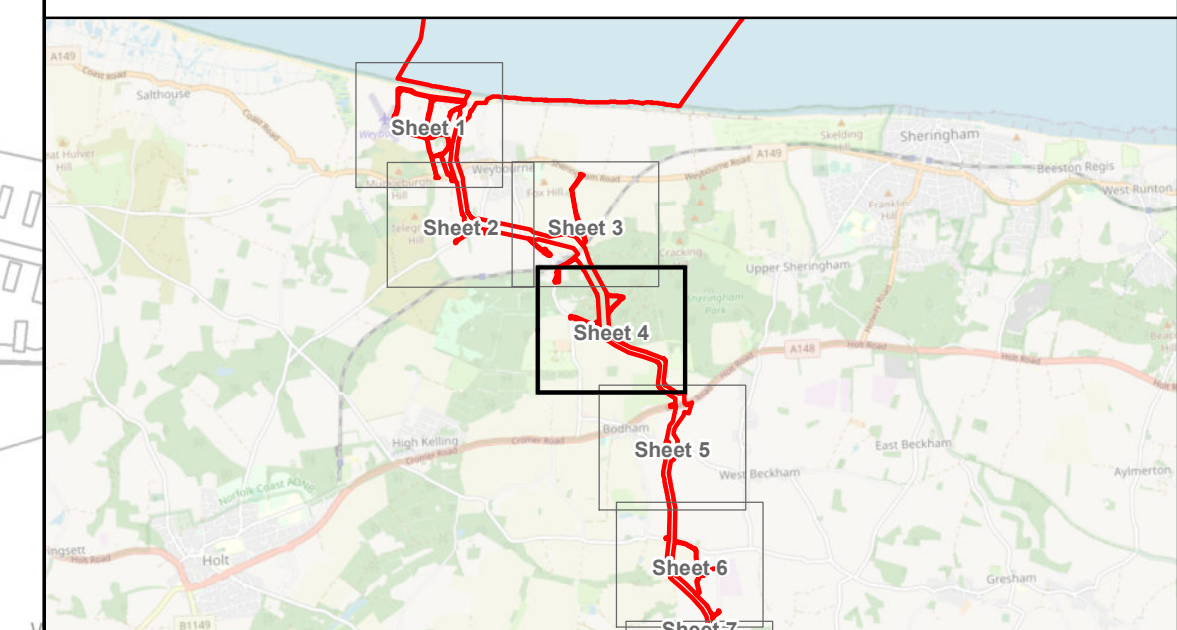
Sheringham Shoal and Dudgeon Extension Projects

Title:
**Tree Preservation Order
 and Hedgerow Plan**
 Sheet 4 of 40

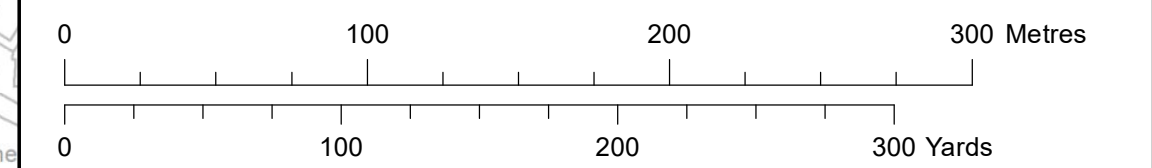
APFP Regulations Reference: 5(2)(o)
 Application Doc. no.: 2.12

Legend:

- Order Limits
- Sheet Boundary
- No interaction with important hedgerow
- Important hedgerow crossed via trenchless crossing
- Removal of important hedgerow
- Hedgerow crossed via trenchless crossing
- Removal of hedgerow
- Tree Preservation Order (TPO)



Coordinate Reference System: British National Grid
 Transformation WGS84: OSGB_1936_To_WGS_1984_7



Scale: 1:2,500 Scale at size: A1

Equinor Doc. no.: C282-RH-Z-GA-00004

REV	DATE	STATUS	DRW	CHK	APR
B	19/08/2022	Second Issue	GC	CS	SM
A	21/04/2022	First Issue	AZ	CS	SM

Sheet 5

Data Sources: © Wild Frontier Ecology, 2021; © Norfolk Norfolk District Council, 2021; © Broadland District Council, 2021; © South Norfolk Council, 2021
 Base Map: © Crown copyright and database rights 2021, Ordnance Survey 0100031673; © OpenStreetMap (and) contributors, CC-BY-SA;
 Contains OS data © Crown Copyright and database right 2020



612500

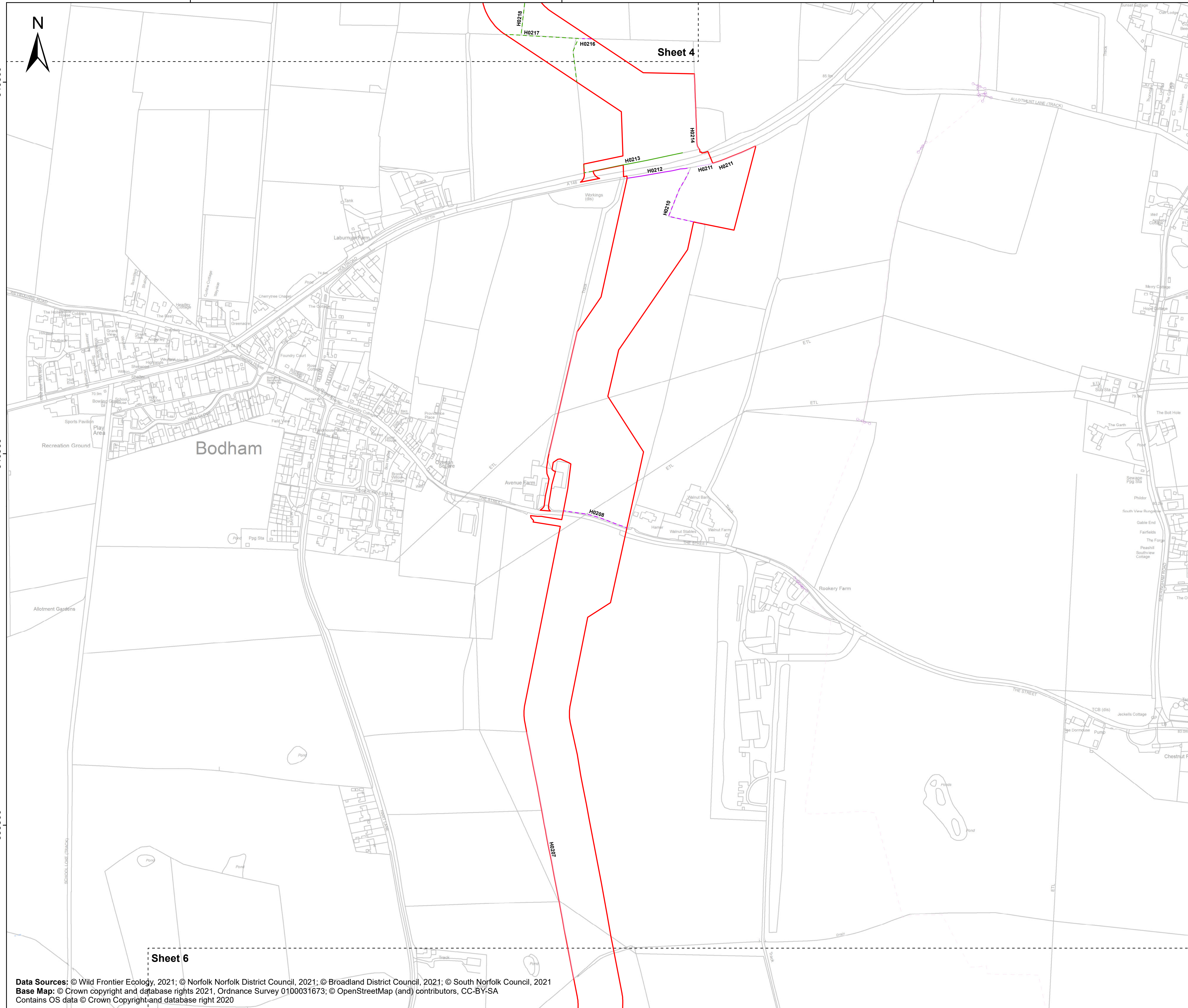
613000

613500

340500

340000

339500

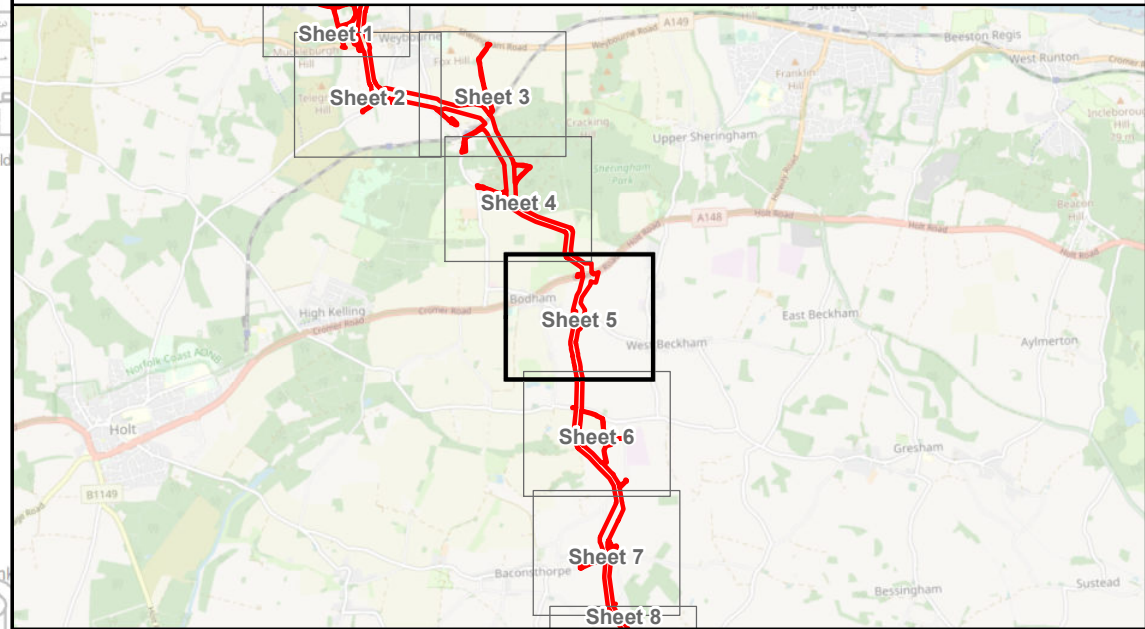


Sheringham Shoal and Dudgeon Extension Projects

Title:
Tree Preservation Order
and Hedgerow Plan
Sheet 5 of 40

APFP Regulations Reference: 5(2)(o)
Application Doc. no.: 2.12

- Legend:
- Order Limits
 - Sheet Boundary
 - No interaction with important hedgerow
 - Important hedgerow crossed via trenchless crossing
 - Removal of important hedgerow
 - Hedgerow crossed via trenchless crossing
 - Removal of hedgerow



Coordinate Reference System: British National Grid
Transformation WGS84: OSGB_1936_To_WGS_1984_7

Scale: 1:2,500 Scale at size: A1

Equinor Doc. no.: C282-RH-Z-GA-00004

REV	DATE	STATUS	DRW	CHK	APR
B	19/08/2022	Second Issue	GC	CS	SM
A	21/04/2022	First Issue	AZ	CS	SM

Data Sources: © Wild Frontier Ecology, 2021; © Norfolk Norfolk District Council, 2021; © Broadland District Council, 2021; © South Norfolk Council, 2021
 Base Map: © Crown copyright and database rights 2021, Ordnance Survey 0100031673; © OpenStreetMap (and) contributors, CC-BY-SA
 Contains OS data © Crown Copyright and database right 2020

Sheet 6



612500

613000

613500

614000



Sheet 5

Sheringham Shoal and Dudgeon Extension Projects

Title:
**Tree Preservation Order
and Hedgerow Plan**
Sheet 6 of 40

APFP Regulations Reference: 5(2)(o)
Application Doc. no.: 2.12

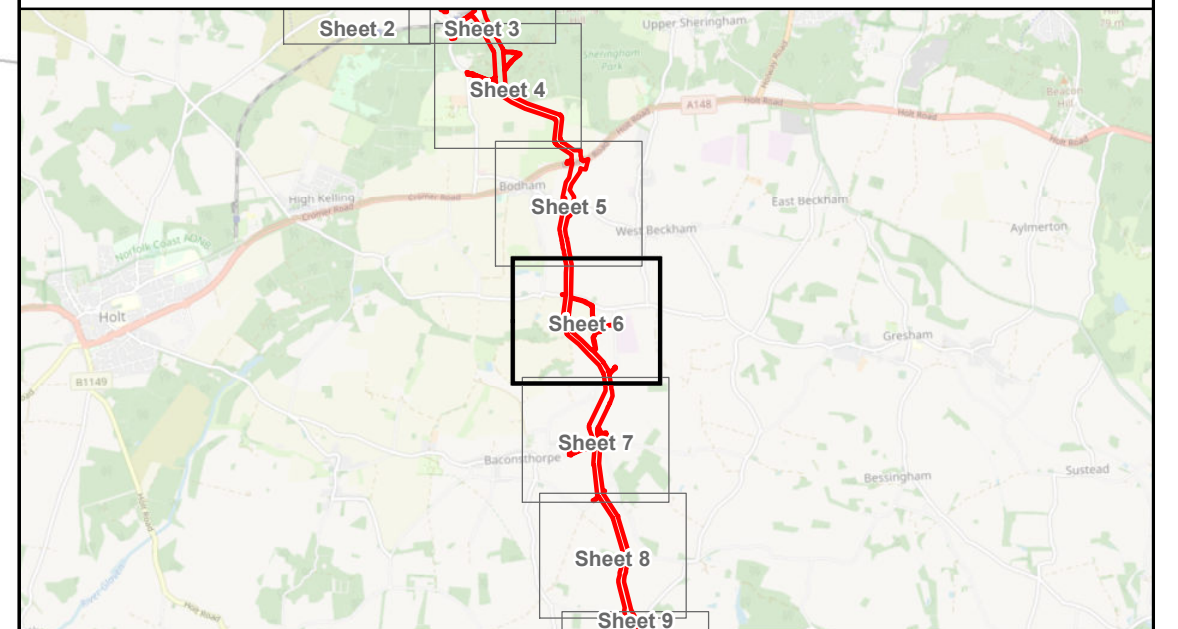
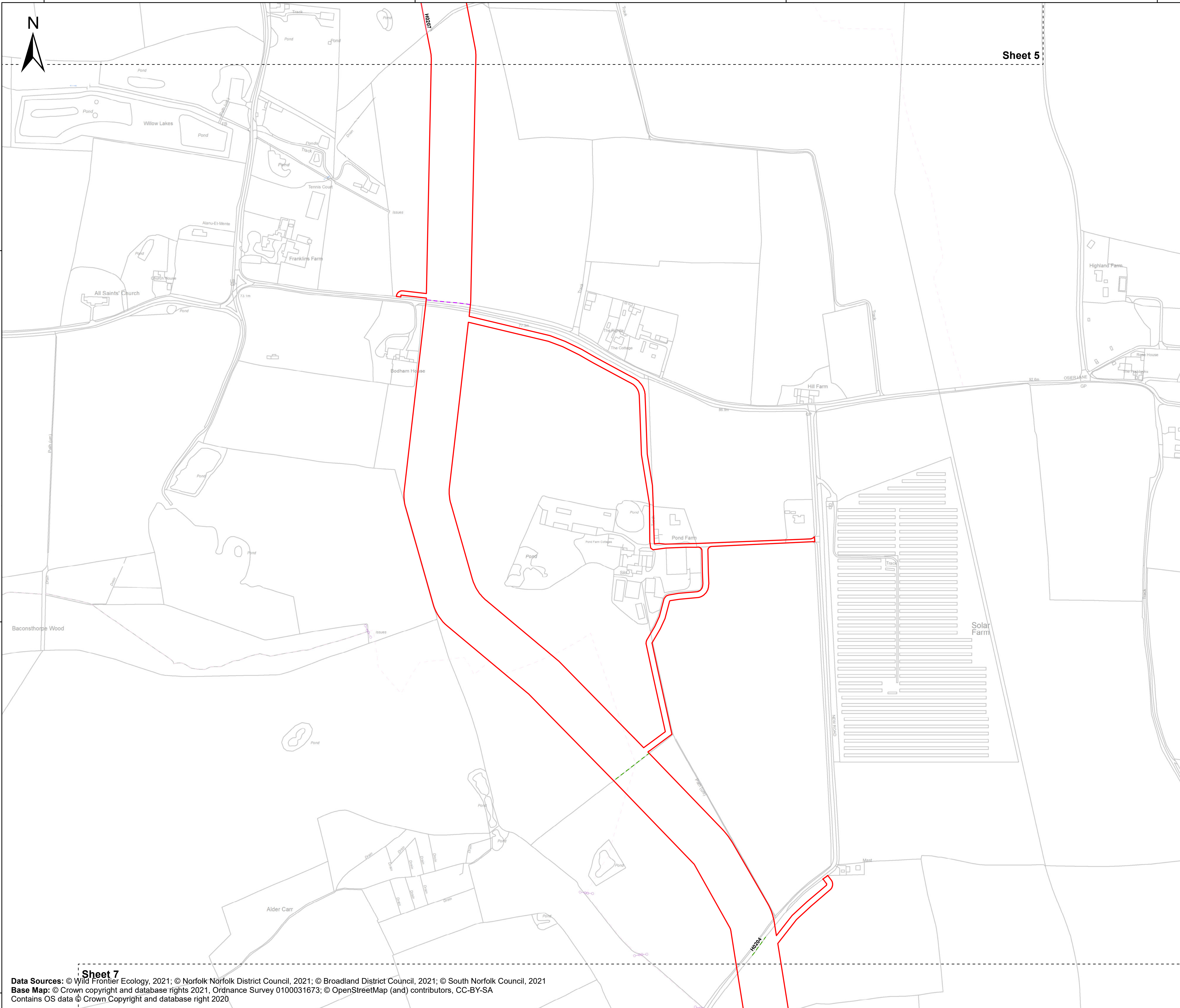
Legend:

- Order Limits
- Sheet Boundary
- No interaction with important hedgerow
- Important hedgerow crossed via trenchless crossing
- Removal of important hedgerow
- Removal of hedgerow

339000

338500

338000



Coordinate Reference System: British National Grid
Transformation WGS84: OSGB_1936_To_WGS_1984_7

0 100 200 300 Metres
0 100 200 300 Yards

Scale: 1:2,500 Scale at size: A1

Equinor Doc. no.: C282-RH-Z-GA-00004

REV	DATE	STATUS	DRW	CHK	APR
B	19/08/2022	Second Issue	GC	CS	SM
A	21/04/2022	First Issue	AZ	CS	SM

Sheet 7
Data Sources: © Wild Frontier Ecology, 2021; © Norfolk Norfolk District Council, 2021; © Broadland District Council, 2021; © South Norfolk Council, 2021
Base Map: © Crown copyright and database rights 2021, Ordnance Survey 0100031673; © OpenStreetMap (and) contributors, CC-BY-SA
Contains OS data © Crown Copyright and database right 2020



613000

613500

614000

338000

337500

337000



Sheet 6

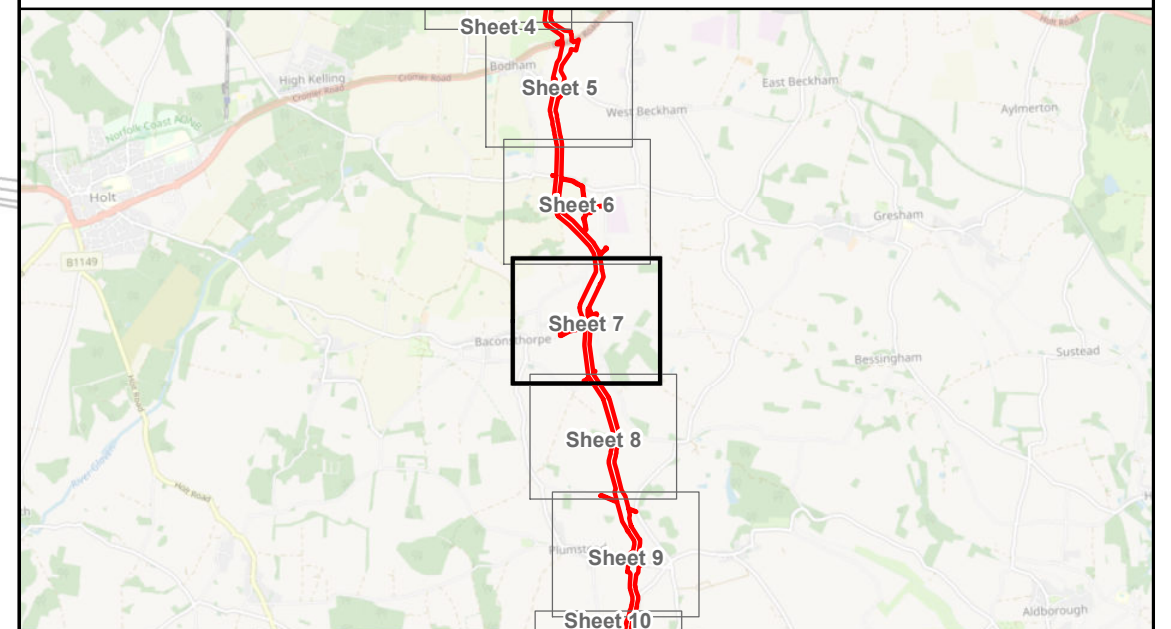
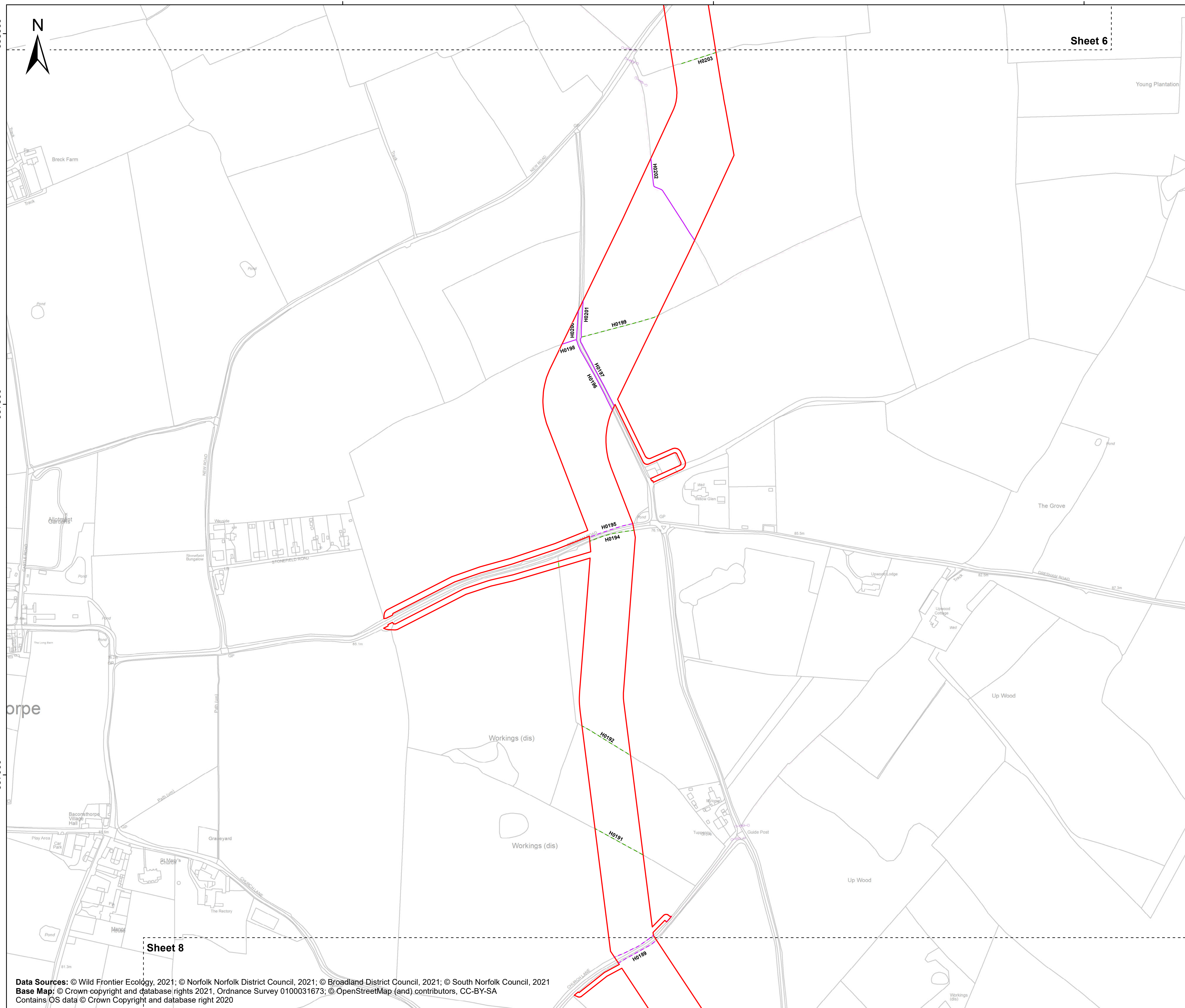
Sheringham Shoal and Dudgeon Extension Projects

Title:
**Tree Preservation Order
and Hedgerow Plan**
Sheet 7 of 40

APFP Regulations Reference: 5(2)(o)
Application Doc. no.: 2.12

Legend:

- Order Limits
- Sheet Boundary
- Important hedgerow crossed via trenchless crossing
- Removal of important hedgerow
- No interaction with hedgerow
- Removal of hedgerow



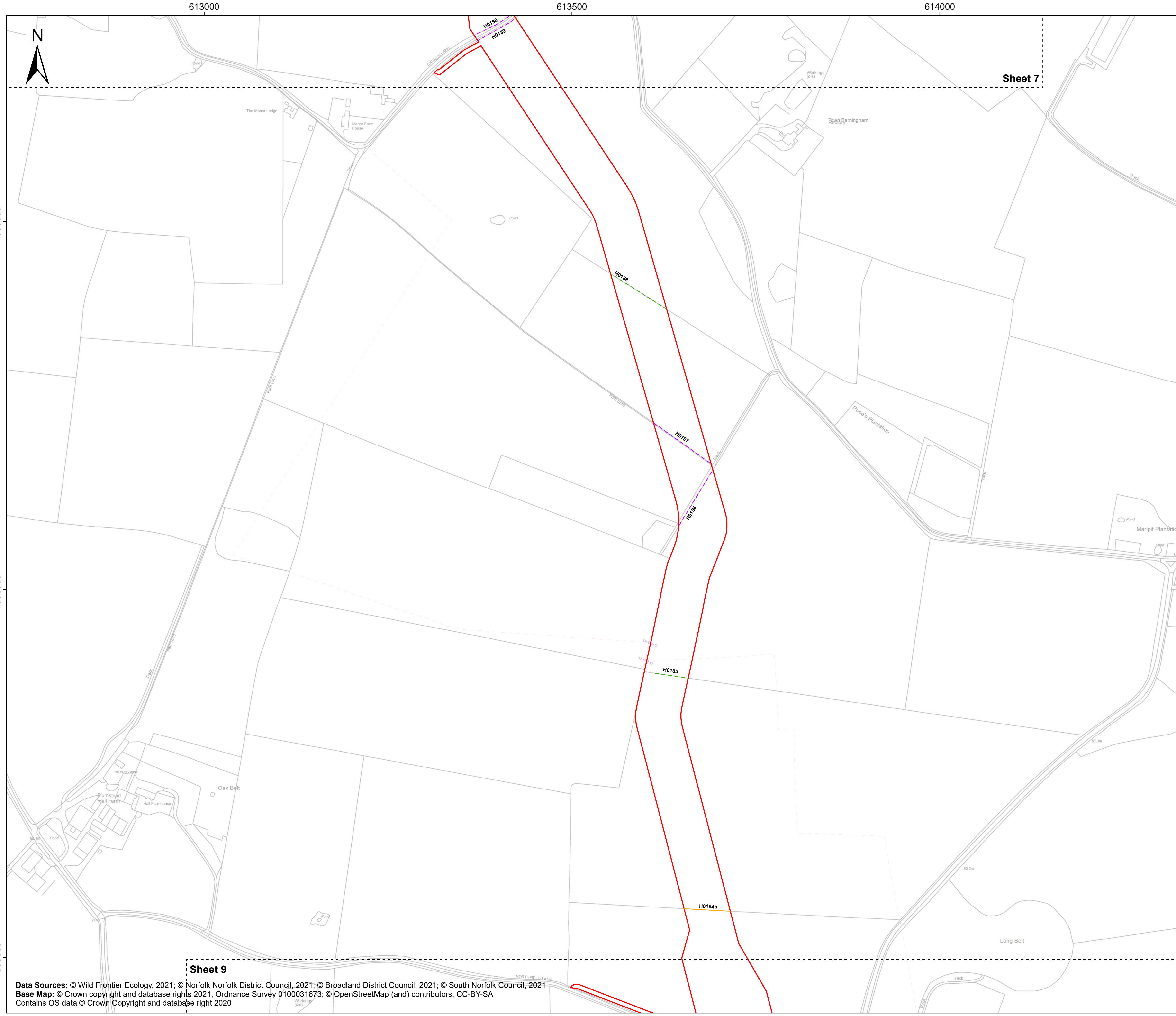
Scale: 1:2,500 Scale at size: A1

Equinor Doc. no.: C282-RH-Z-GA-00004

REV	DATE	STATUS	DRW	CHK	APR
B	19/08/2022	Second Issue	GC	CS	SM
A	21/04/2022	First Issue	AZ	CS	SM

Data Sources: © Wild Frontier Ecology, 2021; © Norfolk Norfolk District Council, 2021; © Broadland District Council, 2021; © South Norfolk Council, 2021
Base Map: © Crown copyright and database rights 2021, Ordnance Survey 0100031673; © OpenStreetMap (and) contributors, CC-BY-SA
 Contains OS data © Crown Copyright and database right 2020



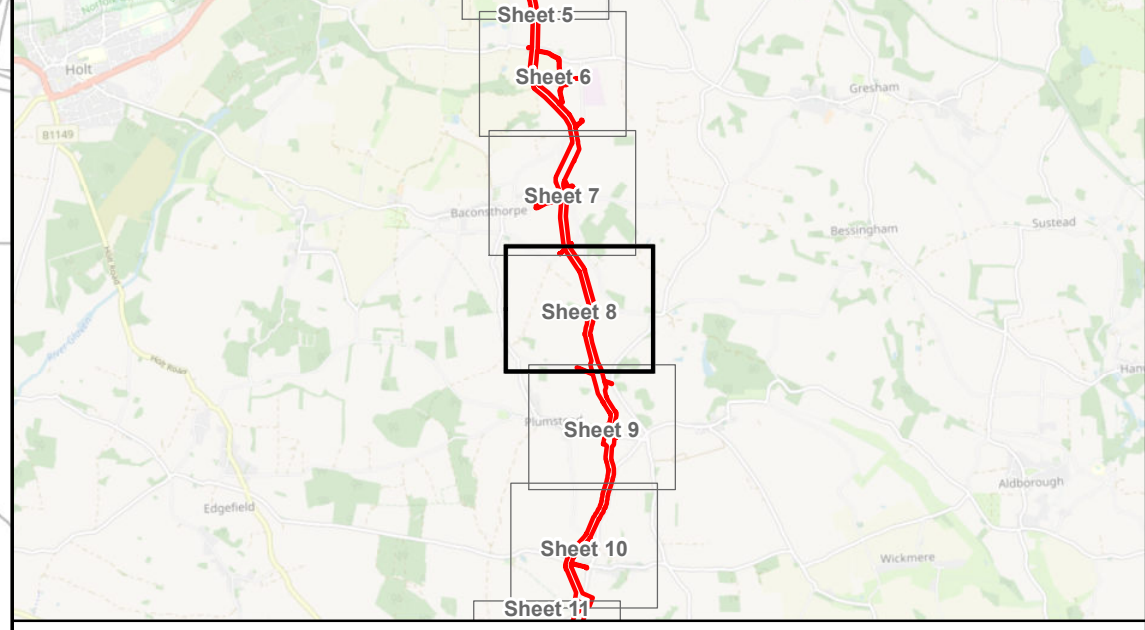


Sheringham Shoal and Dudgeon Extension Projects

Title: Tree Preservation Order and Hedgerow Plan
Sheet 8 of 40

APFP Regulations Reference: 5(2)(o)
Application Doc. no.: 2.12

- Legend:
- Order Limits
 - Sheet Boundary
 - Removal of important hedgerow
 - Potentially important hedgerow crossed via trenchless crossing
 - No interaction with hedgerow
 - Removal of hedgerow



Coordinate Reference System: British National Grid
Transformation WGS84: OSGB_1936_To_WGS_1984_7

Scale: 1:2,500 Scale at size: A1

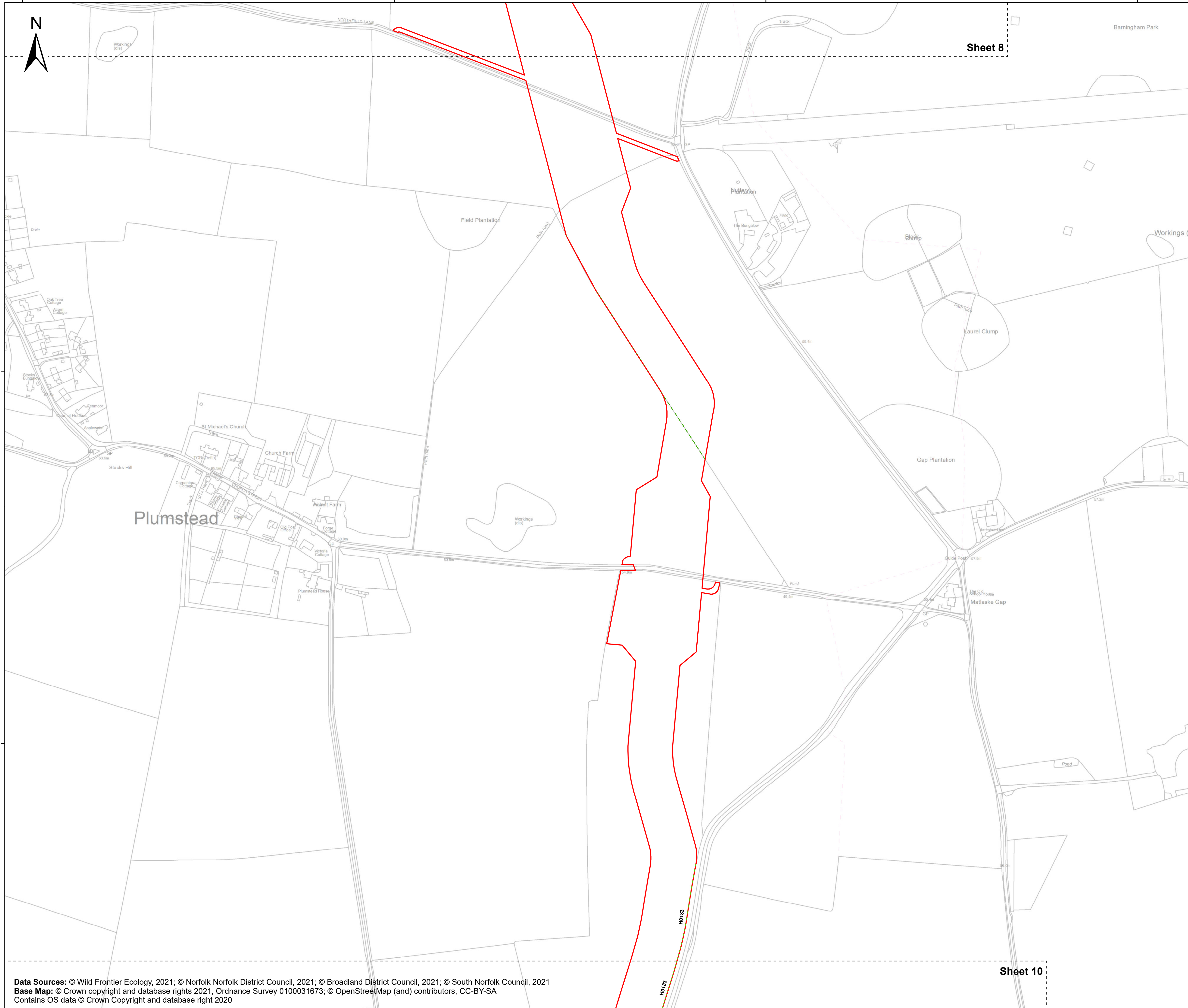
Equinor Doc. no.: C282-RH-Z-GA-00004

REV	DATE	STATUS	DRW	CHK	APR
B	19/08/2022	Second Issue	GC	CS	SM
A	21/04/2022	First Issue	AZ	CS	SM

Data Sources: © Wild Frontier Ecology, 2021; © Norfolk Norfolk District Council, 2021; © Broadland District Council, 2021; © South Norfolk Council, 2021
Base Map: © Crown copyright and database rights 2021, Ordnance Survey 0100031673; © OpenStreetMap (and) contributors, CC-BY-SA
Contains OS data © Crown Copyright and database right 2020



613000 613500 614000 614500

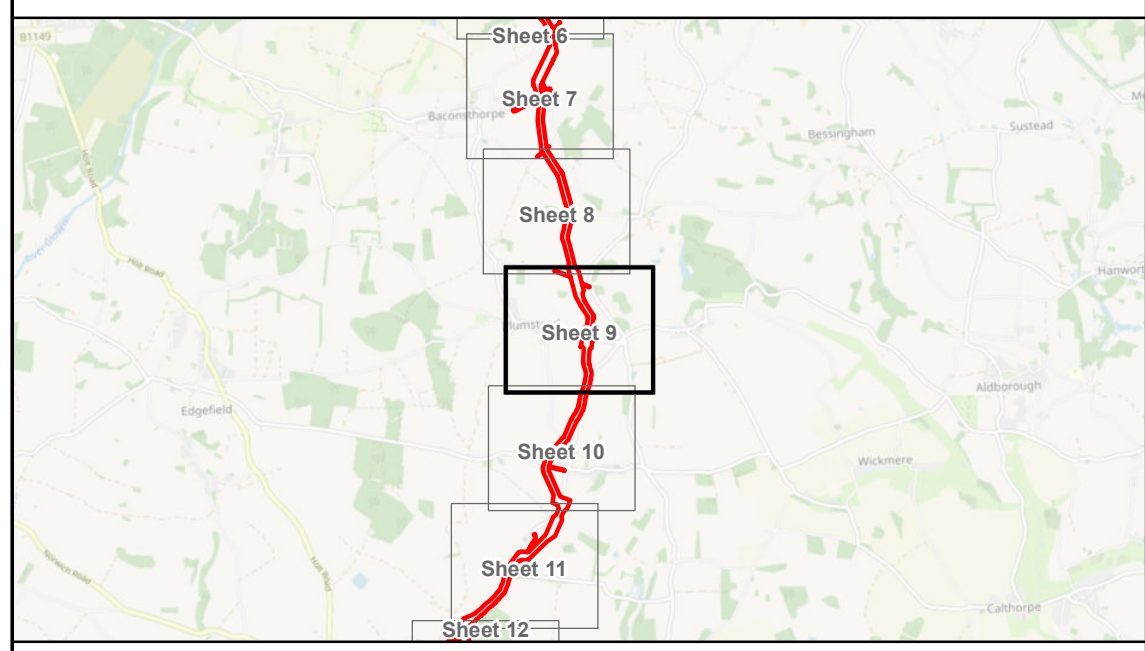


Sheringham Shoal and Dudgeon Extension Projects

Title: Tree Preservation Order and Hedgerow Plan
Sheet 9 of 40

APFP Regulations Reference: 5(2)(o)
Application Doc. no.: 2.12

- Legend:**
- Order Limits
 - Sheet Boundary
 - No interaction with important hedgerow
 - Removal of important hedgerow
 - Potentially important hedgerow crossed via trenchless crossing
 - No interaction with hedgerow
 - Removal of hedgerow



Coordinate Reference System: British National Grid
Transformation WGS84: OSGB_1936_To_WGS_1984_7

Scale: 1:2,500 Scale at size: A1

Equinor Doc. no.: C282-RH-Z-GA-00004

REV	DATE	STATUS	DRW	CHK	APR
B	19/08/2022	Second Issue	GC	CS	SM
A	21/04/2022	First Issue	AZ	CS	SM

Data Sources: © Wild Frontier Ecology, 2021; © Norfolk Norfolk District Council, 2021; © Broadland District Council, 2021; © South Norfolk Council, 2021
Base Map: © Crown copyright and database rights 2021, Ordnance Survey 0100031673; © OpenStreetMap (and) contributors, CC-BY-SA
Contains OS data © Crown Copyright and database right 2020



Sheet 8

Sheet 10

613000

613500

614000



Sheet 9

334000

333500

333000

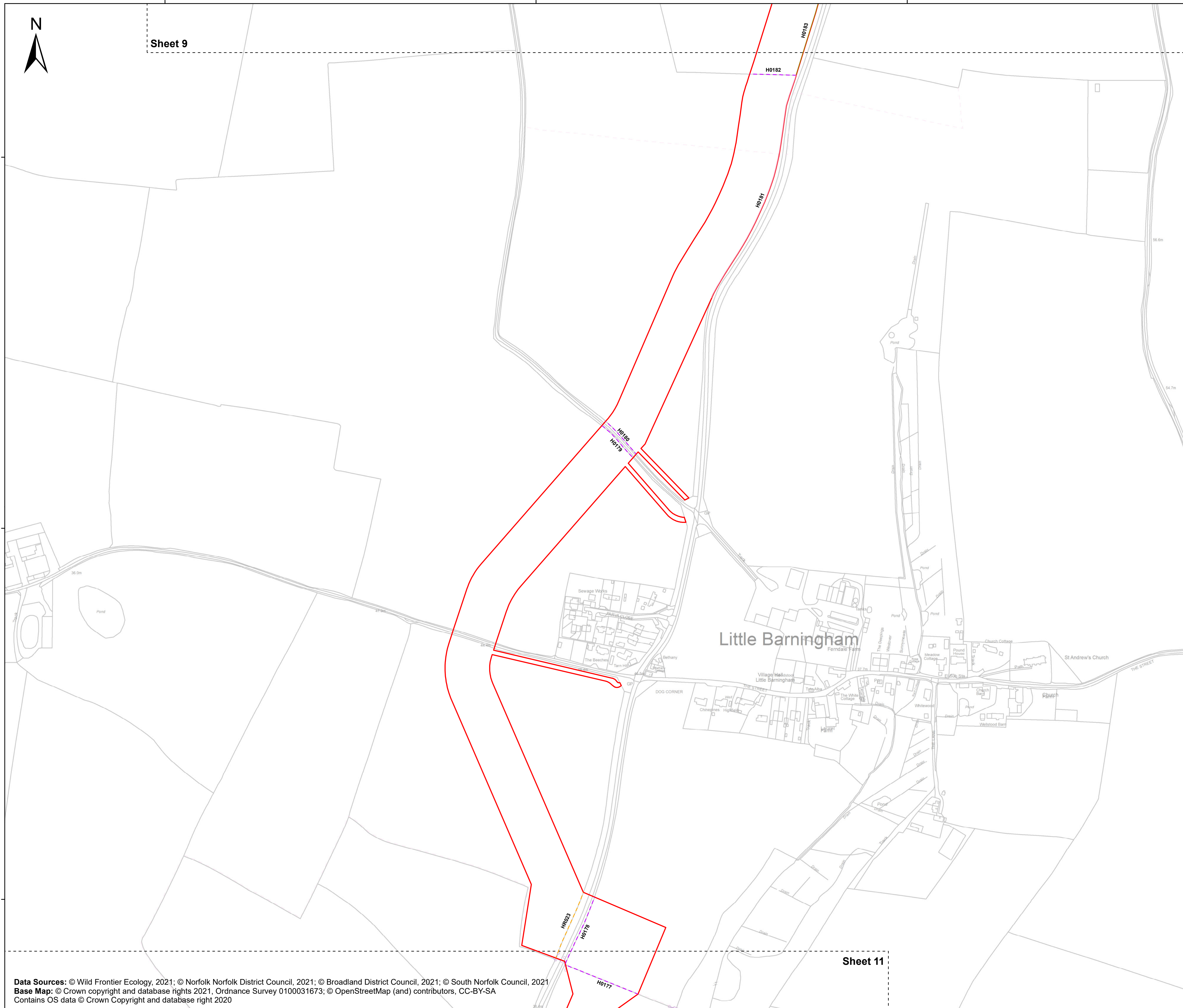
Sheringham Shoal and Dudgeon Extension Projects

Title:
Tree Preservation Order and Hedgerow Plan
Sheet 10 of 40

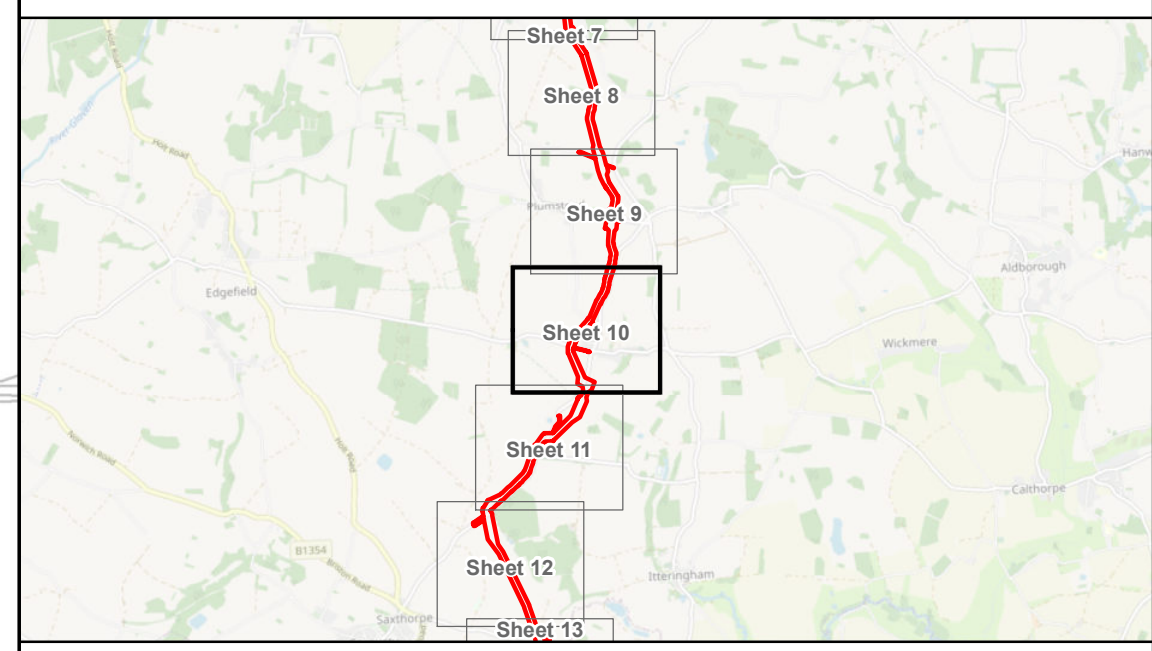
APFP Regulations Reference: 5(2)(o)
Application Doc. no.: 2.12

Legend:

- Order Limits
- Sheet Boundary
- No interaction with important hedgerow
- Removal of important hedgerow
- Removal of potentially important hedgerow
- No interaction with hedgerow
- Removal of hedgerow



Little Barningham



Coordinate Reference System: British National Grid
 Transformation WGS84: OSGB_1936_To_WGS_1984_7

Scale: 1:2,500 Scale at size: A1

Equinor Doc. no.: C282-RH-Z-GA-00004

REV	DATE	STATUS	DRW	CHK	APR
B	19/08/2022	Second Issue	GC	CS	SM
A	21/04/2022	First Issue	AZ	CS	SM

Data Sources: © Wild Frontier Ecology, 2021; © Norfolk Norfolk District Council, 2021; © Broadland District Council, 2021; © South Norfolk Council, 2021
 Base Map: © Crown copyright and database rights 2021, Ordnance Survey 0100031673; © OpenStreetMap (and) contributors, CC-BY-SA
 Contains OS data © Crown Copyright and database right 2020

Sheet 11



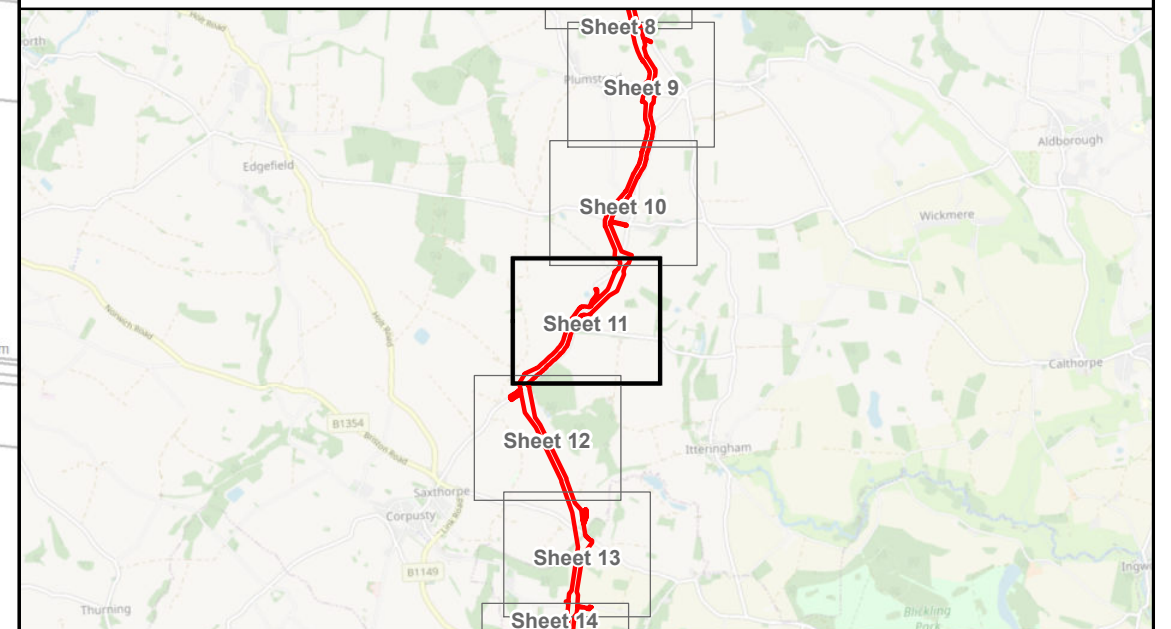
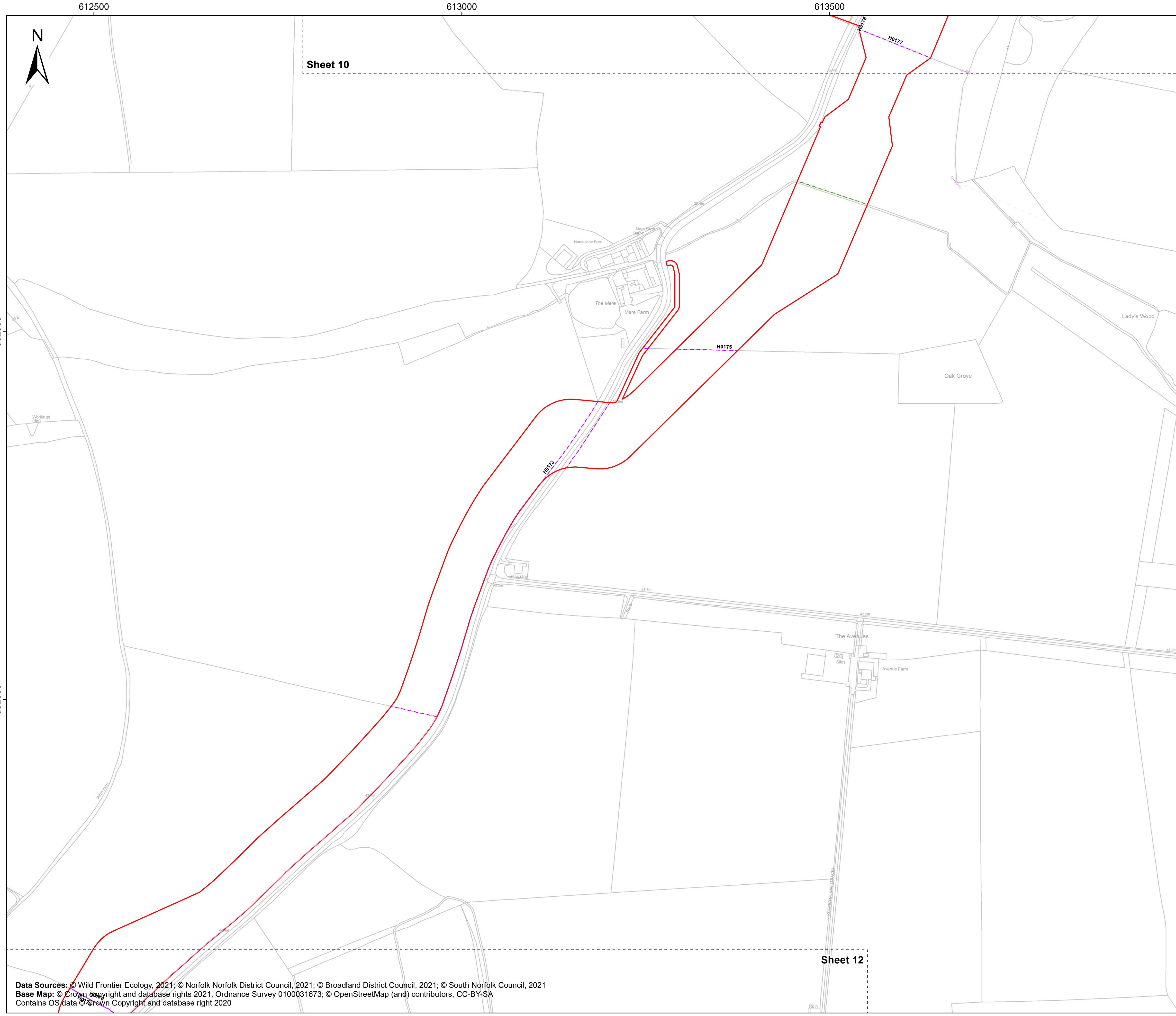
Sheringham Shoal and Dudgeon Extension Projects

Title:
Tree Preservation Order
and Hedgerow Plan
Sheet 11 of 40

APFP Regulations Reference: 5(2)(o)
Application Doc. no.: 2.12

Legend:

- Order Limits
- Sheet Boundary
- No interaction with important hedgerow
- Important hedgerow crossed via trenchless crossing
- Removal of important hedgerow
- Removal of potentially important hedgerow
- Removal of hedgerow



Coordinate Reference System: British National Grid
Transformation WGS84: OSGB_1936_To_WGS_1984_7

0 100 200 300 Metres
0 100 200 300 Yards

Scale: 1:2,500 Scale at size: A1

Equinor Doc. no.: C282-RH-Z-GA-00004

REV	DATE	STATUS	DRW	CHK	APR
B	19/08/2022	Second Issue	GC	CS	SM
A	21/04/2022	First Issue	AZ	CS	SM

Data Sources: © Wild Frontier Ecology, 2021; © Norfolk Norfolk District Council, 2021; © Broadland District Council, 2021; © South Norfolk Council, 2021
Base Map: © Crown copyright and database rights 2021, Ordnance Survey 0100031673; © OpenStreetMap (and) contributors, CC-BY-SA
Contains OS data © Crown Copyright and database right 2020



612000 612500 613000 613500



Sheet 11

331500

331000

330500

Sheet 13

Data Sources: © Wild Frontier Ecology, 2021; © Norfolk Norfolk District Council, 2021; © Broadland District Council, 2021; © South Norfolk Council, 2021
Base Map: © Crown copyright and database rights 2021, Ordnance Survey 0100031673; © OpenStreetMap (and) contributors, CC-BY-SA
 Contains OS data © Crown Copyright and database right 2020

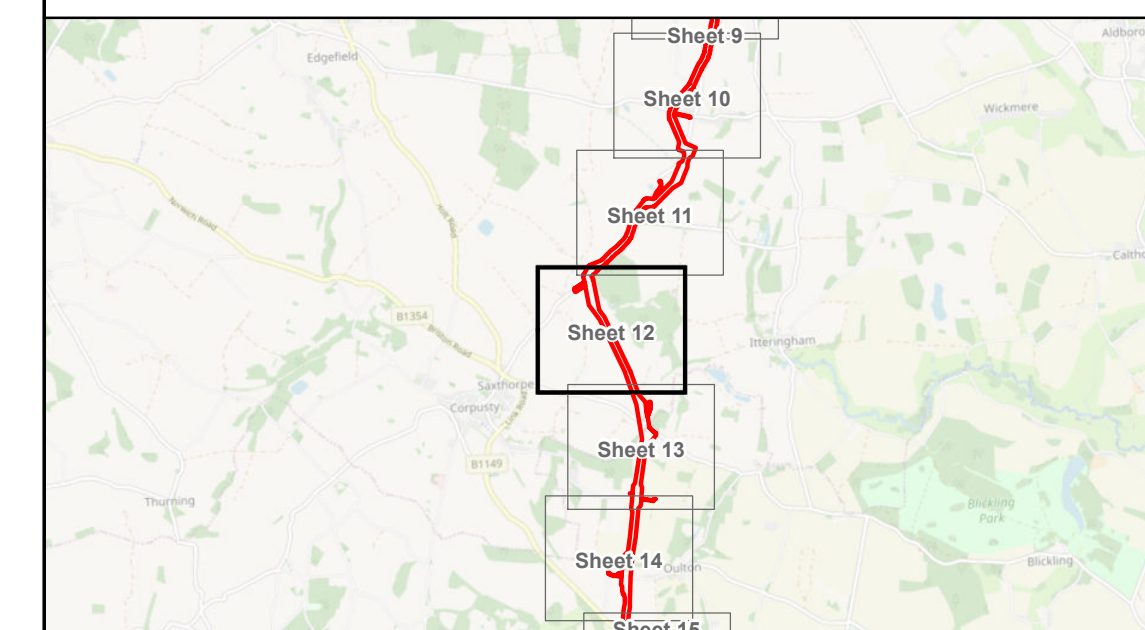
Sheringham Shoal and Dudgeon Extension Projects

Title:
**Tree Preservation Order
 and Hedgerow Plan**
 Sheet 12 of 40

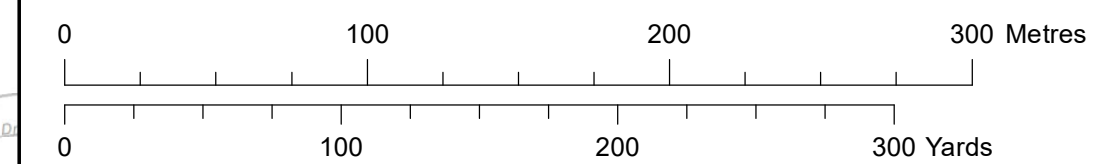
APFP Regulations Reference: 5(2)(o)
 Application Doc. no.: 2.12

Legend:

- Order Limits
- Sheet Boundary
- No interaction with important hedgerow
- Important hedgerow crossed via trenchless crossing
- Removal of important hedgerow
- Hedgerow crossed via trenchless crossing



Coordinate Reference System: British National Grid
 Transformation WGS84: OSGB_1936_To_WGS_1984_7



Scale: 1:2,500 Scale at size: A1

Equinor Doc. no.: C282-RH-Z-GA-00004

REV	DATE	STATUS	DRW	CHK	APR
B	19/08/2022	Second Issue	GC	CS	SM
A	21/04/2022	First Issue	AZ	CS	SM



612500

613000

613500



Sheet 12

Sheringham Shoal and Dudgeon Extension Projects

Title:
Tree Preservation Order
and Hedgerow Plan
Sheet 13 of 40

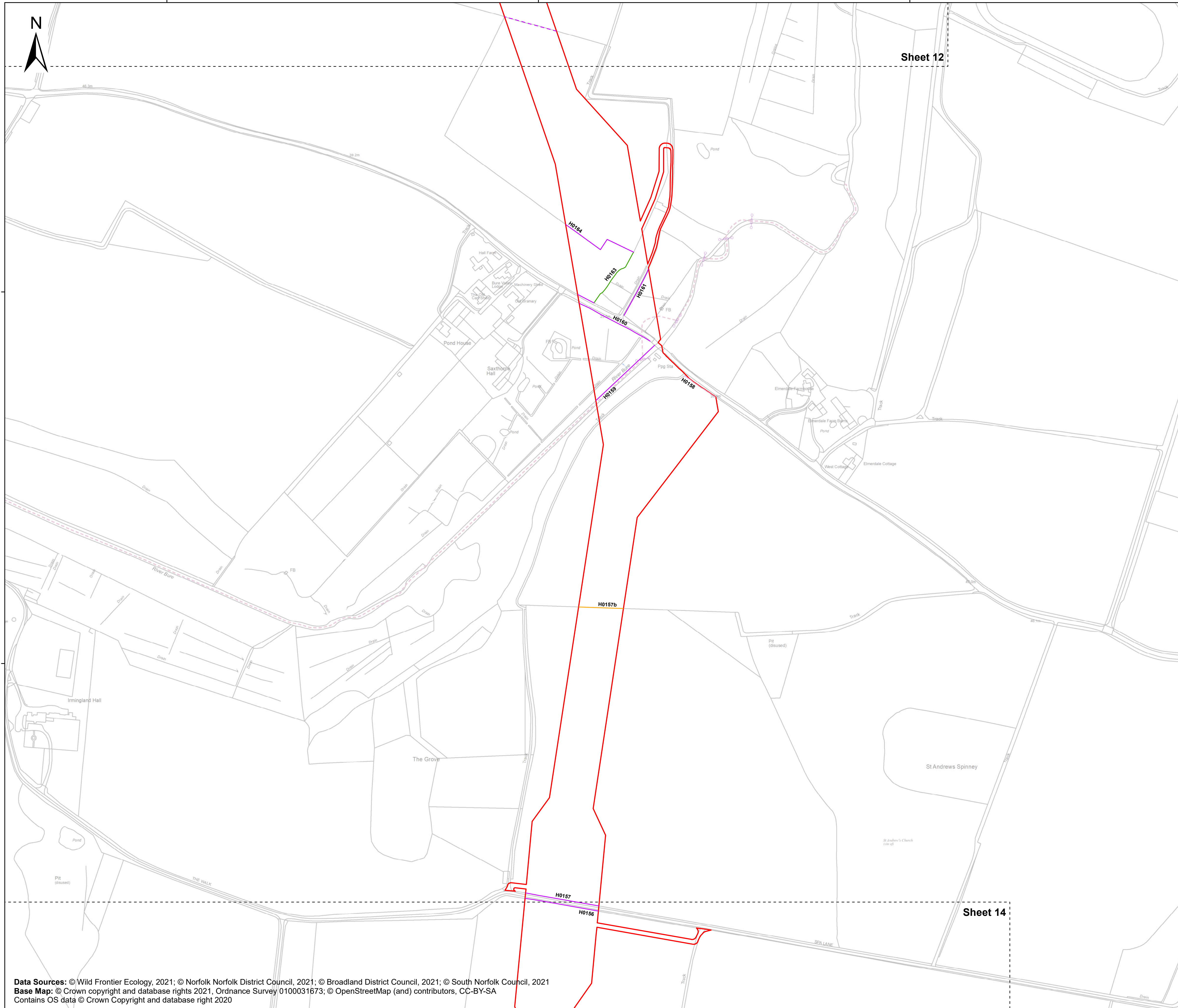
APFP Regulations Reference: 5(2)(o)
Application Doc. no.: 2.12

Legend:

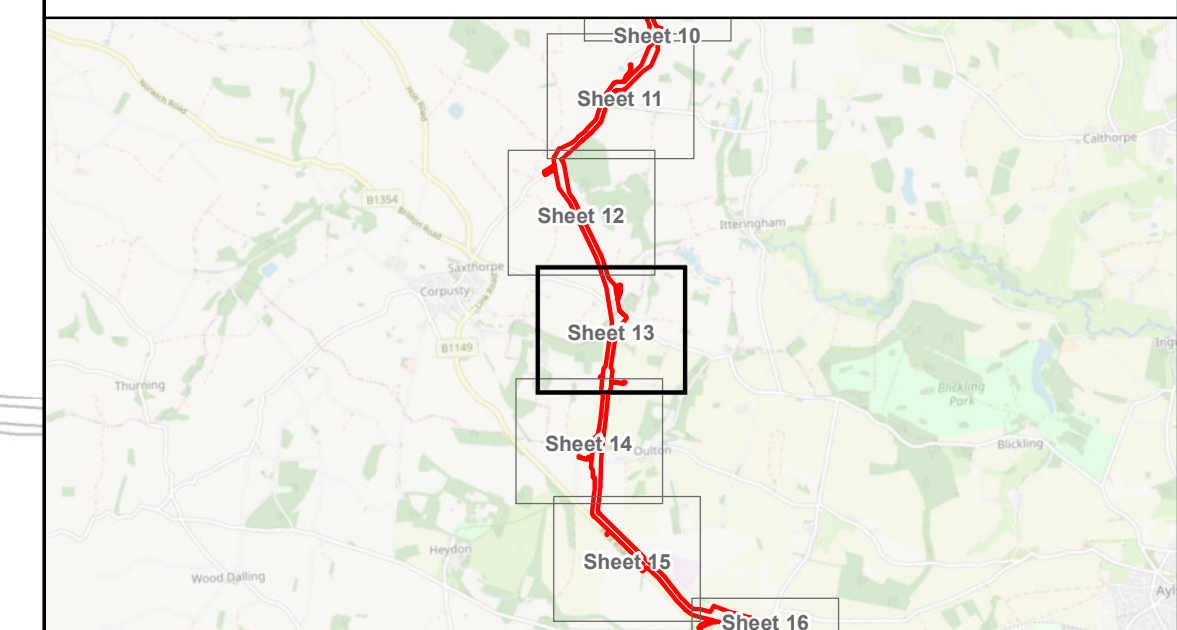
- Order Limits
- Sheet Boundary
- No interaction with important hedgerow
- Important hedgerow crossed via trenchless crossing
- Removal of important hedgerow
- Potentially important hedgerow crossed via trenchless crossing
- Removal of potentially important hedgerow
- Hedgerow crossed via trenchless crossing

330000

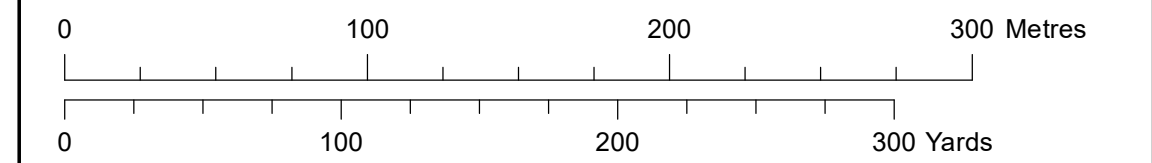
329500



Sheet 14



Coordinate Reference System: British National Grid
Transformation WGS84: OSGB_1936_To_WGS_1984_7



Scale: 1:2,500 Scale at size: A1

Equinor Doc. no.: C282-RH-Z-GA-00004

REV	DATE	STATUS	DRW	CHK	APR
B	19/08/2022	Second Issue	GC	CS	SM
A	21/04/2022	First Issue	AZ	CS	SM

Data Sources: © Wild Frontier Ecology, 2021; © Norfolk Norfolk District Council, 2021; © Broadland District Council, 2021; © South Norfolk Council, 2021
Base Map: © Crown copyright and database rights 2021, Ordnance Survey 0100031673; © OpenStreetMap (and) contributors, CC-BY-SA
Contains OS data © Crown Copyright and database right 2020



612500 613000 613500 614000



Sheet 14

Sheet 16

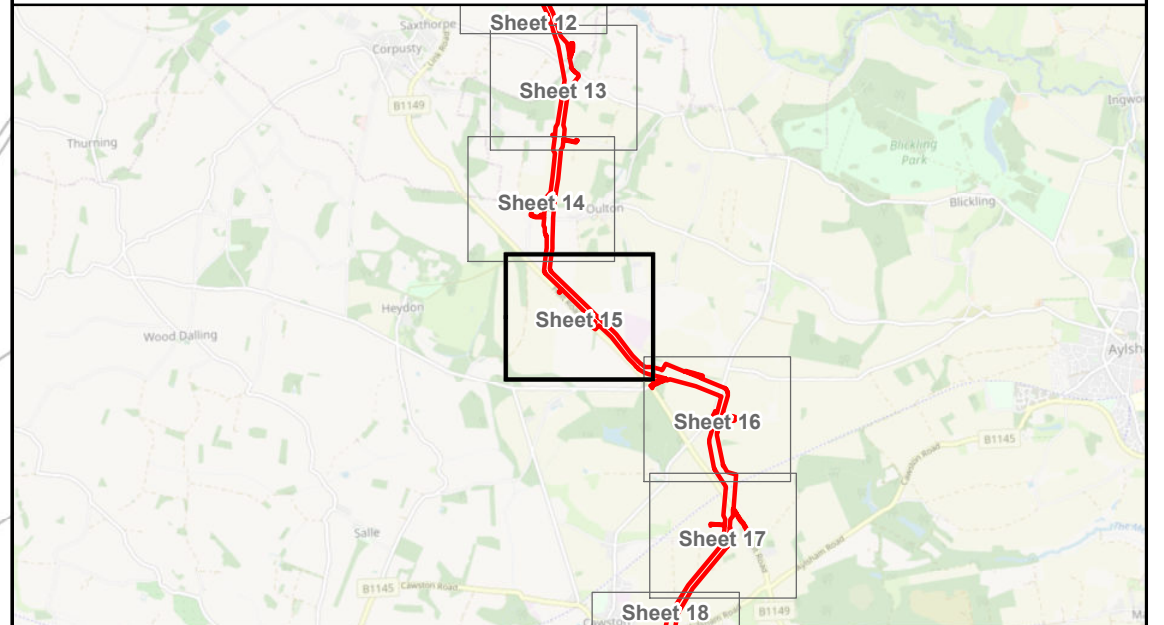
Sheringham Shoal and Dudgeon Extension Projects

Title:
Tree Preservation Order
and Hedgerow Plan
Sheet 15 of 40

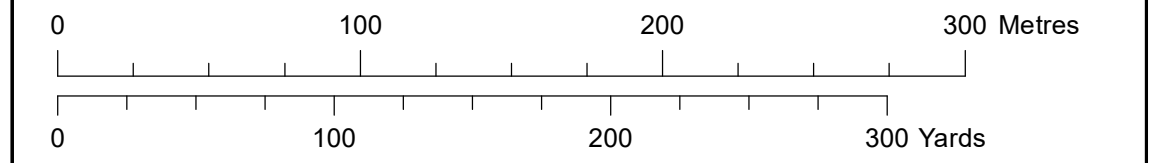
APFP Regulations Reference: 5(2)(o)
Application Doc. no.: 2.12

Legend:

- Order Limits
- Sheet Boundary
- Important hedgerow crossed via trenchless crossing
- Removal of important hedgerow
- No interaction with potentially important hedgerow
- Removal of potentially important hedgerow
- Removal of hedgerow



Coordinate Reference System: British National Grid
Transformation WGS84: OSGB_1936_To_WGS_1984_7



Scale: 1:2,500 Scale at size: A1

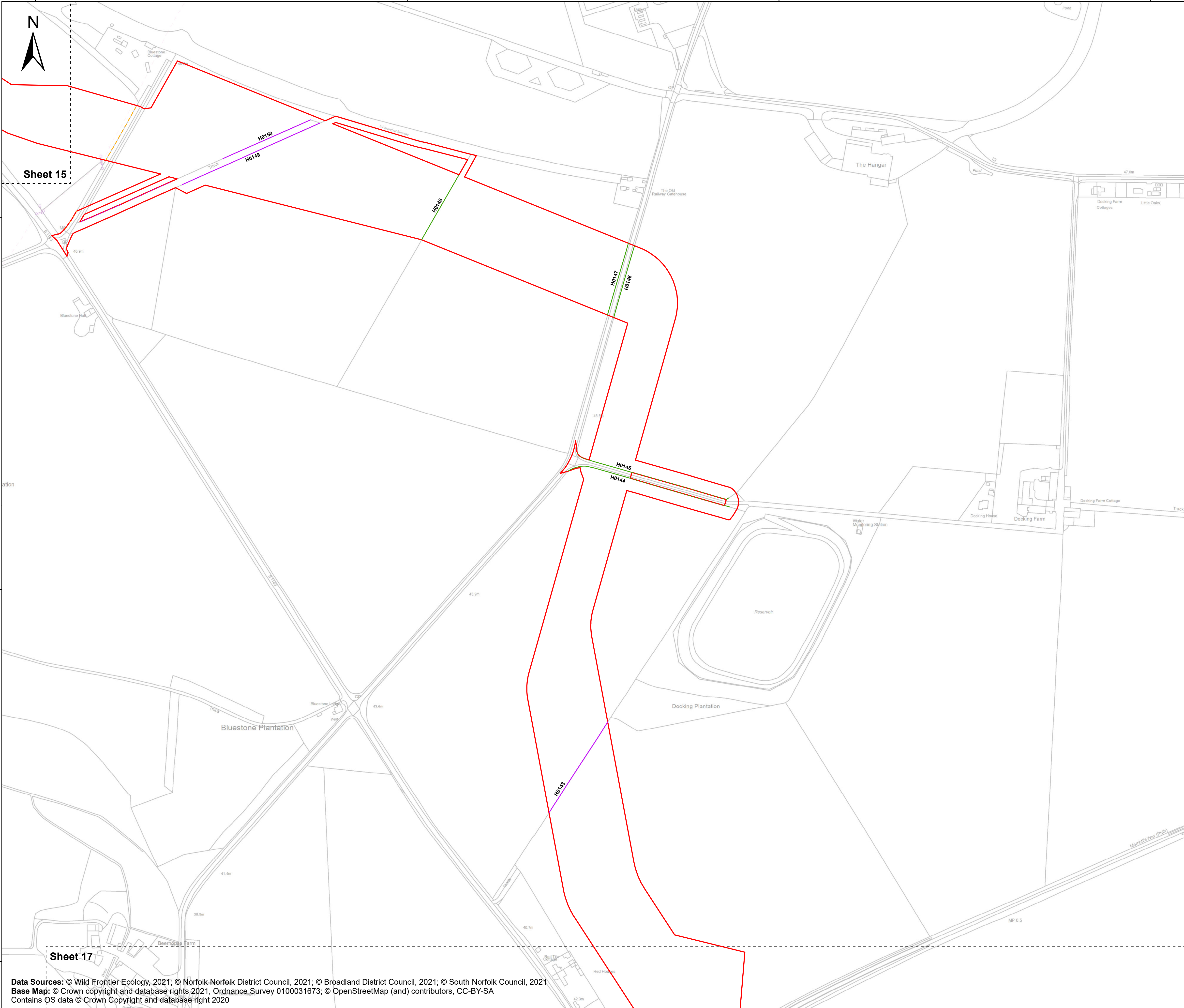
Equinor Doc. no.: C282-RH-Z-GA-00004

REV	DATE	STATUS	DRW	CHK	APR
B	19/08/2022	Second Issue	GC	CS	SM
A	21/04/2022	First Issue	AZ	CS	SM

Data Sources: © Wild Frontier Ecology, 2021; © Norfolk Norfolk District Council, 2021; © Broadland District Council, 2021; © South Norfolk Council, 2021
Base Map: © Crown copyright and database rights 2021, Ordnance Survey 0100031673; © OpenStreetMap (and) contributors, CC-BY-SA
Contains OS data © Crown Copyright and database right 2020



614000 614500 615000 615500



Sheringham Shoal and Dudgeon Extension Projects

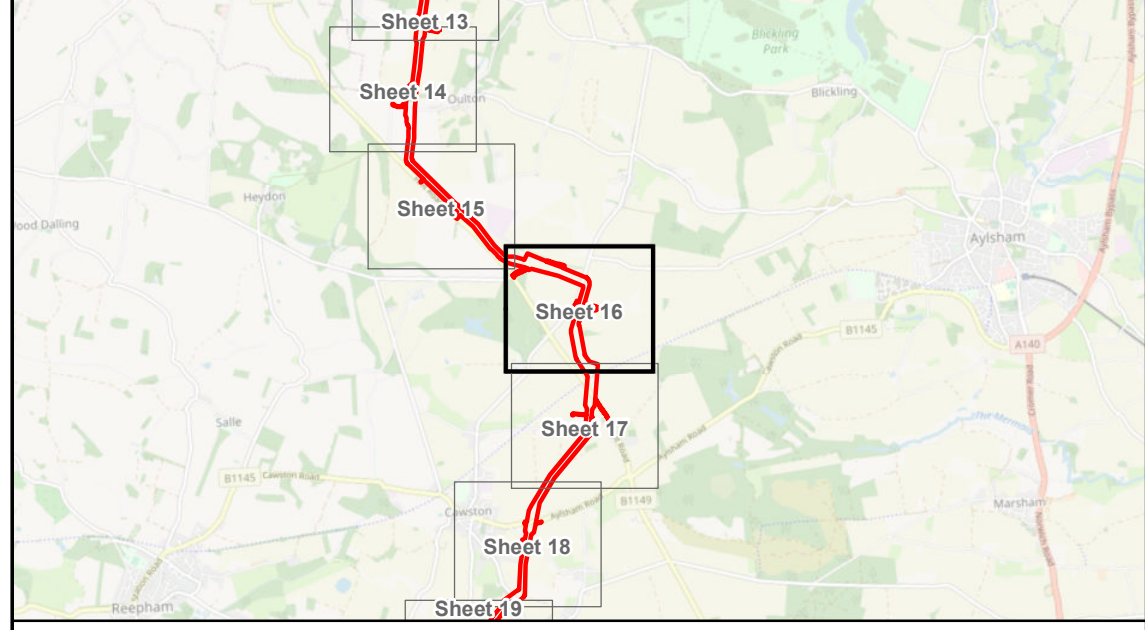
Title:
**Tree Preservation Order
 and Hedgerow Plan**
 Sheet 16 of 40

APFP Regulations Reference: 5(2)(o)
 Application Doc. no.: 2.12

- Legend:**
- Order Limits
 - Sheet Boundary
 - Important hedgerow crossed via trenchless crossing
 - No interaction with potentially important hedgerow
 - Removal of potentially important hedgerow
 - Hedgerow crossed via trenchless crossing

Sheet 15

Sheet 17



Coordinate Reference System: British National Grid
 Transformation OSGB_1936_To_WGS_1984_7

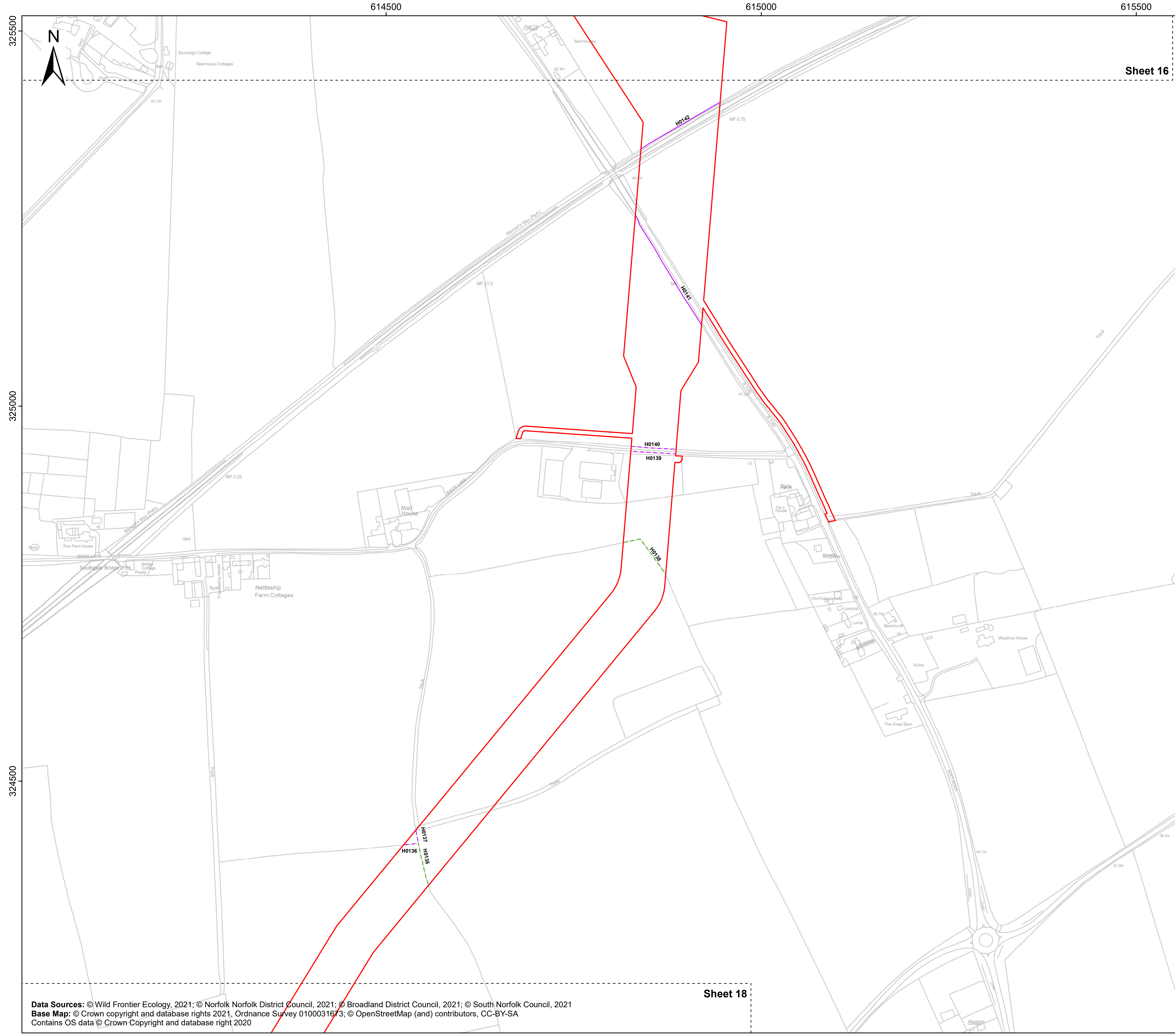
Scale: 1:2,500 Scale at size: A1

Equinor Doc. no.: C282-RH-Z-GA-00004

REV	DATE	STATUS	DRW	CHK	APR
B	19/08/2022	Second Issue	GC	CS	SM
A	21/04/2022	First Issue	AZ	CS	SM

Data Sources: © Wild Frontier Ecology, 2021; © Norfolk Norfolk District Council, 2021; © Broadland District Council, 2021; © South Norfolk Council, 2021
Base Map: © Crown copyright and database rights 2021, Ordnance Survey 0100031673; © OpenStreetMap (and) contributors, CC-BY-SA
 Contains OS data © Crown Copyright and database right 2020



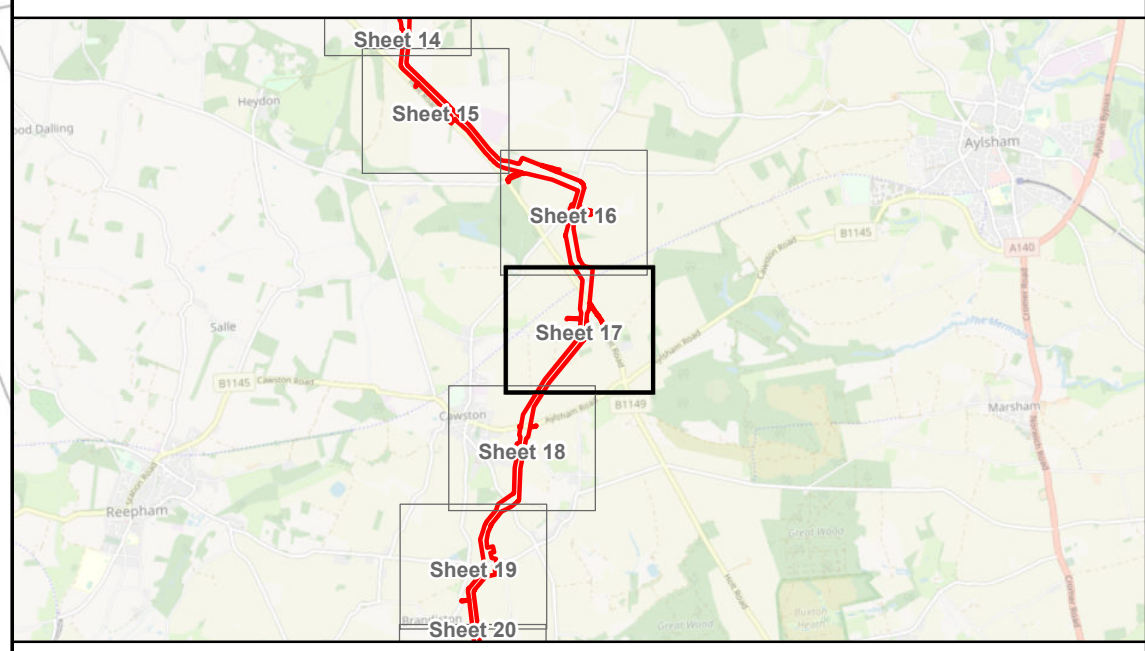


Sheringham Shoal and Dudgeon Extension Projects

Title:
**Tree Preservation Order
 and Hedgerow Plan**
 Sheet 17 of 40

APFP Regulations Reference: 5(2)(o)
 Application Doc. no.: 2.12

- Legend:
- Order Limits
 - Sheet Boundary
 - Important hedgerow crossed via trenchless crossing
 - Removal of important hedgerow
 - Removal of hedgerow



Coordinate Reference System: British National Grid
 Transformation WGS84: OSGB_1936_To_WGS_1984_7

Scale: 1:2,500 Scale at size: A1

Equinor Doc. no.: C282-RH-Z-GA-00004

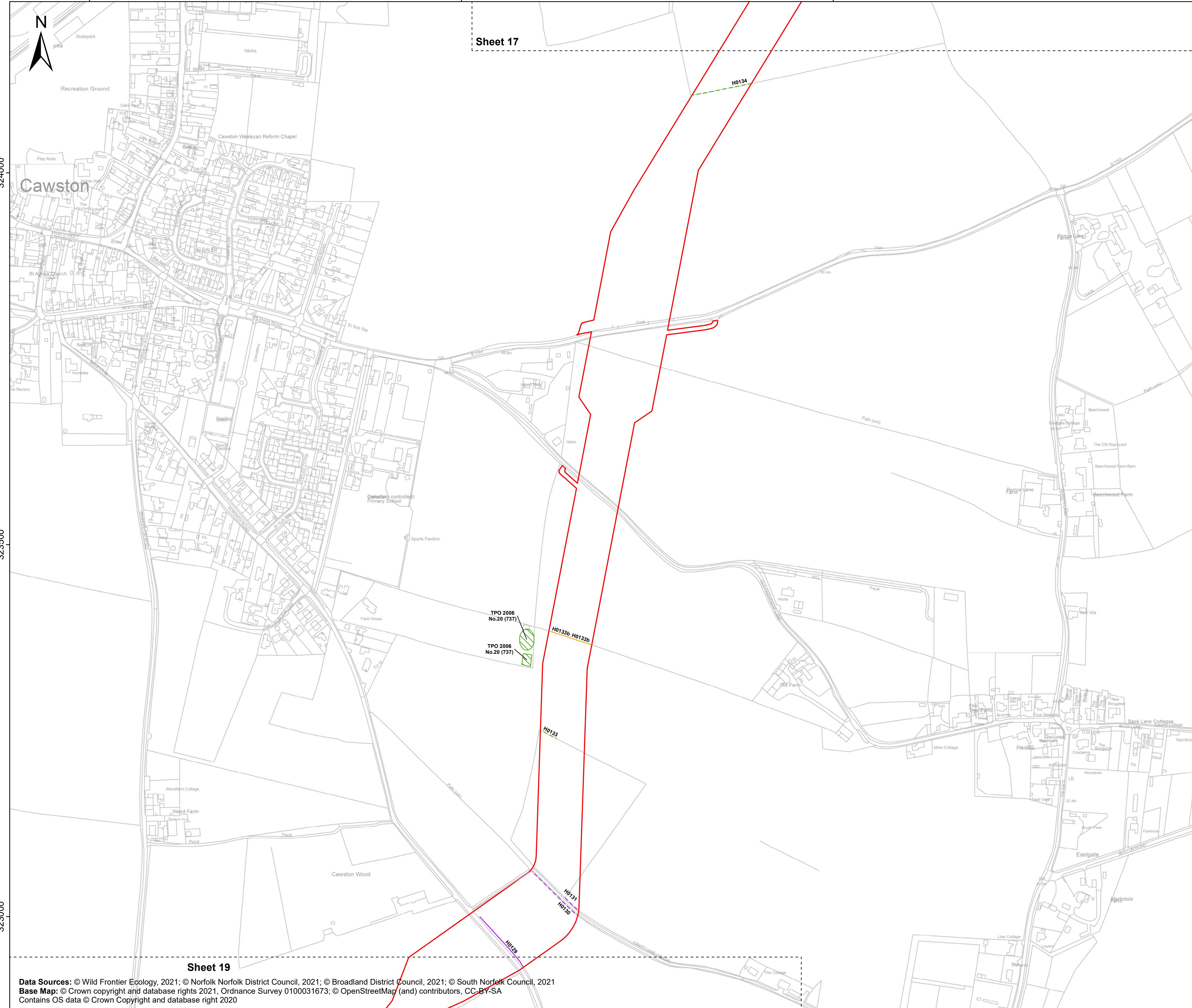
REV	DATE	STATUS	DRW	CHK	APR
B	19/08/2022	Second Issue	GC	CS	SM
A	21/04/2022	First Issue	AZ	CS	SM

Data Sources: © Wild Frontier Ecology, 2021; © Norfolk Norfolk District Council, 2021; © Broadland District Council, 2021; © South Norfolk Council, 2021
 Base Map: © Crown copyright and database rights 2021, Ordnance Survey 0100031673; © OpenStreetMap (and) contributors, CC-BY-SA
 Contains OS data © Crown Copyright and database right 2020

Sheet 18



613500 614000 614500



324000

323500

323000

Sheet 17

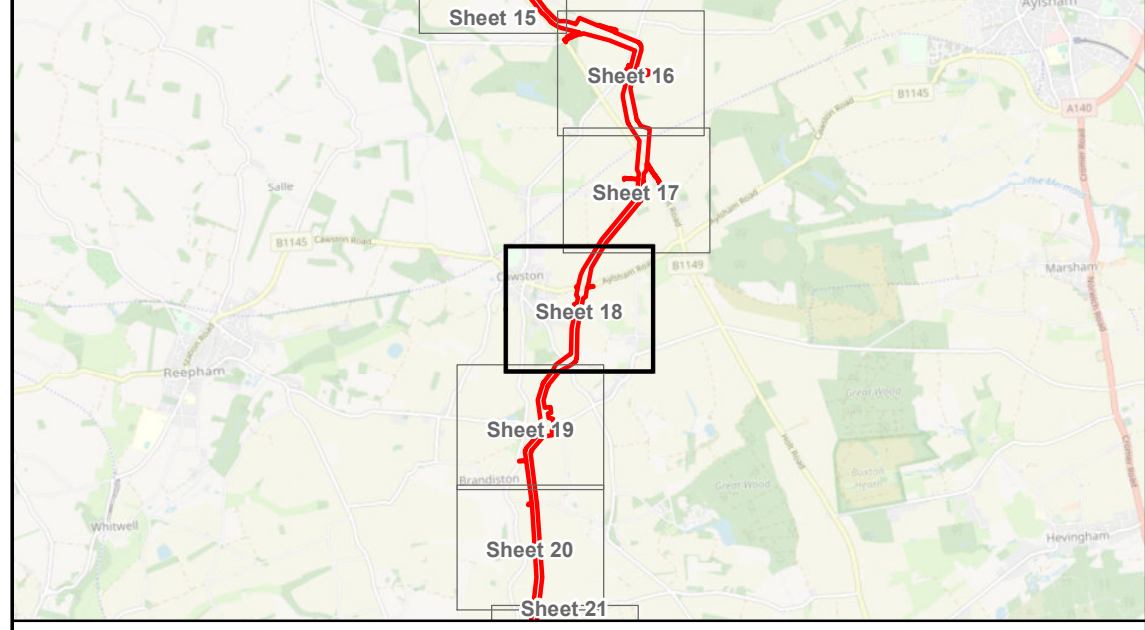
Sheet 19

Sheringham Shoal and Dudgeon Extension Projects

Title:
Tree Preservation Order
and Hedgerow Plan
Sheet 18 of 40

APFP Regulations Reference: 5(2)(o)
Application Doc. no.: 2.12

- Legend:
- Order Limits
 - Sheet Boundary
 - No interaction with important hedgerow
 - Important hedgerow crossed via trenchless crossing
 - Removal of important hedgerow
 - Potentially important hedgerow crossed via trenchless crossing
 - Removal of potentially important hedgerow
 - Removal of hedgerow
 - Tree Preservation Order (TPO)



Coordinate Reference System: British National Grid
Transformation WGS84: OSGB_1936_To_WGS_1984_7

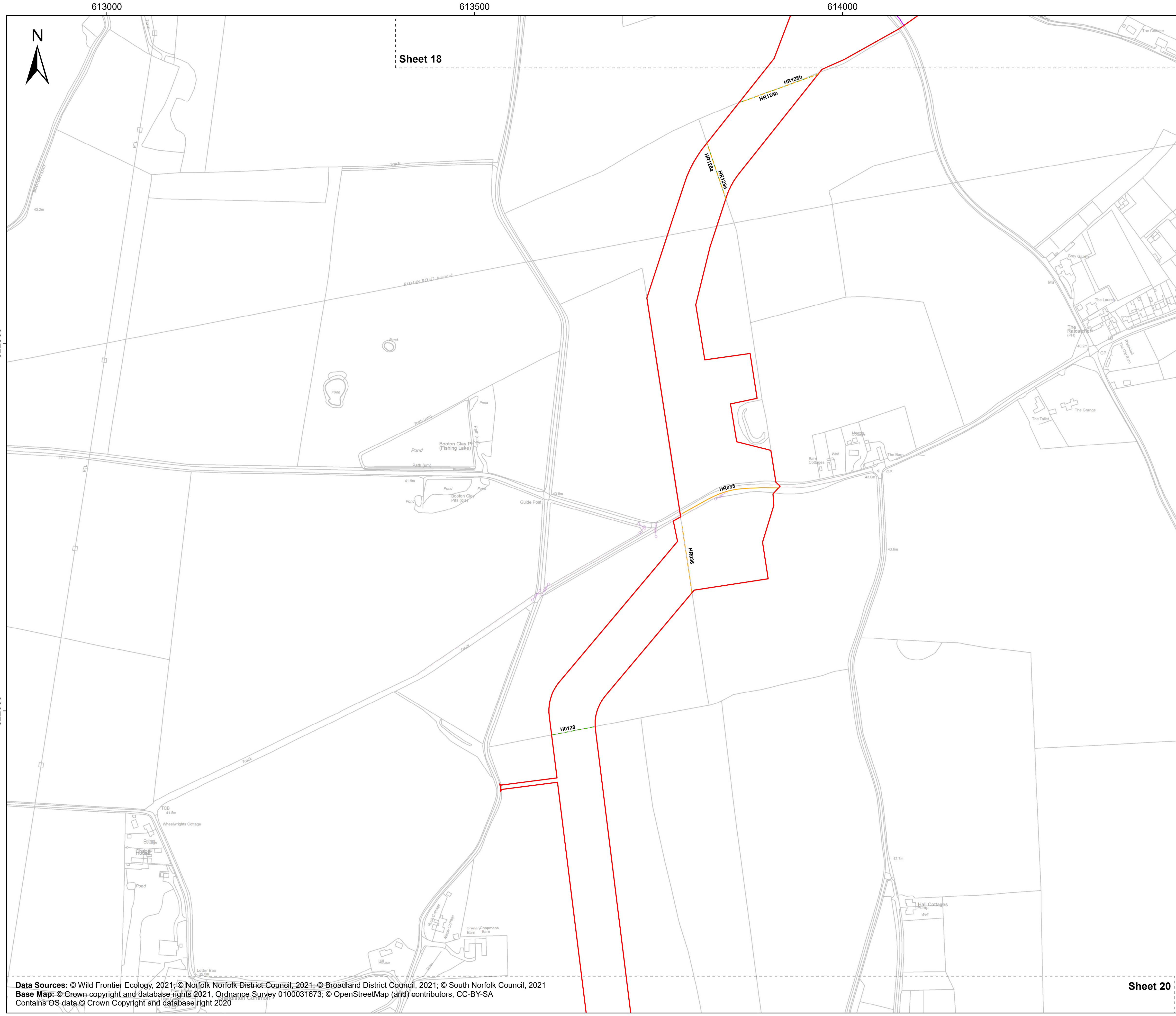
Scale: 1:2,500 Scale at size: A1

Equinor Doc. no.: C282-RH-Z-GA-00004

REV	DATE	STATUS	DRW	CHK	APR
B	19/08/2022	Second Issue	GC	CS	SM
A	21/04/2022	First Issue	AZ	CS	SM

Data Sources: © Wild Frontier Ecology, 2021; © Norfolk Norfolk District Council, 2021; © Broadland District Council, 2021; © South Norfolk Council, 2021
Base Map: © Crown copyright and database rights 2021, Ordnance Survey 0100031673; © OpenStreetMap (and) contributors, CC-BY-SA
Contains OS data © Crown Copyright and database right 2020





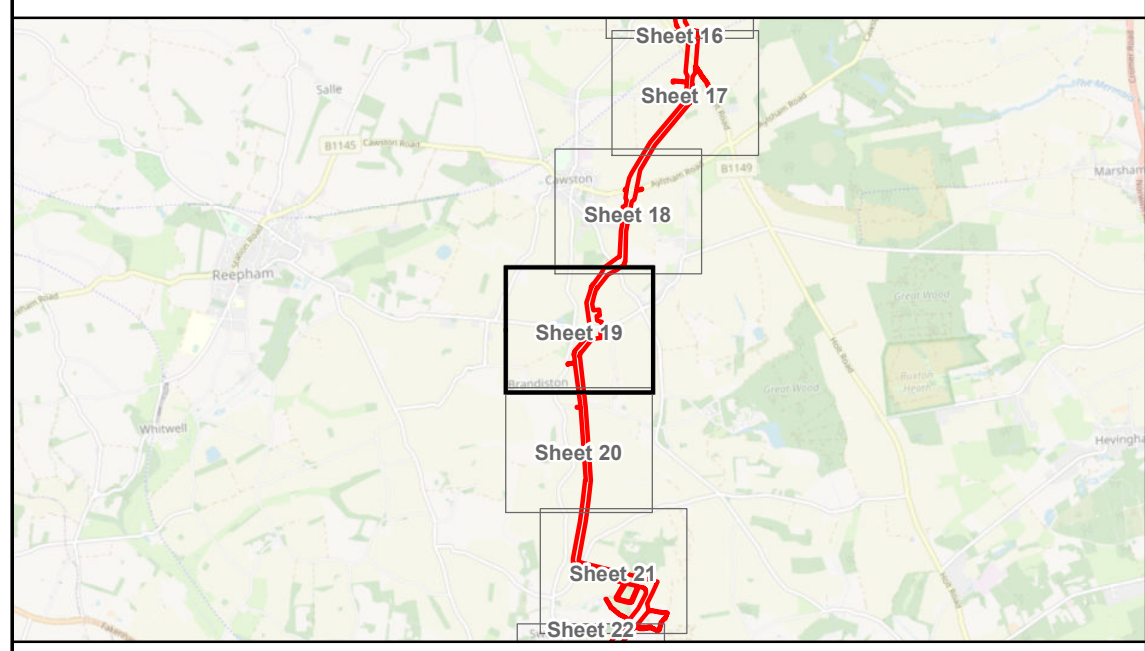
Sheet 18

Sheringham Shoal and Dudgeon Extension Projects

Title:
Tree Preservation Order
and Hedgerow Plan
Sheet 19 of 40

APFP Regulations Reference: 5(2)(o)
Application Doc. no.: 2.12

- Legend:
- Order Limits
 - Sheet Boundary
 - No interaction with important hedgerow
 - Important hedgerow crossed via trenchless crossing
 - Removal of important hedgerow
 - Potentially important hedgerow crossed via trenchless crossing
 - Removal of potentially important hedgerow
 - Removal of hedgerow



Coordinate Reference System: British National Grid
Transformation WGS84: OSGB_1936_To_WGS_1984_7

Scale: 1:2,500 Scale at size: A1

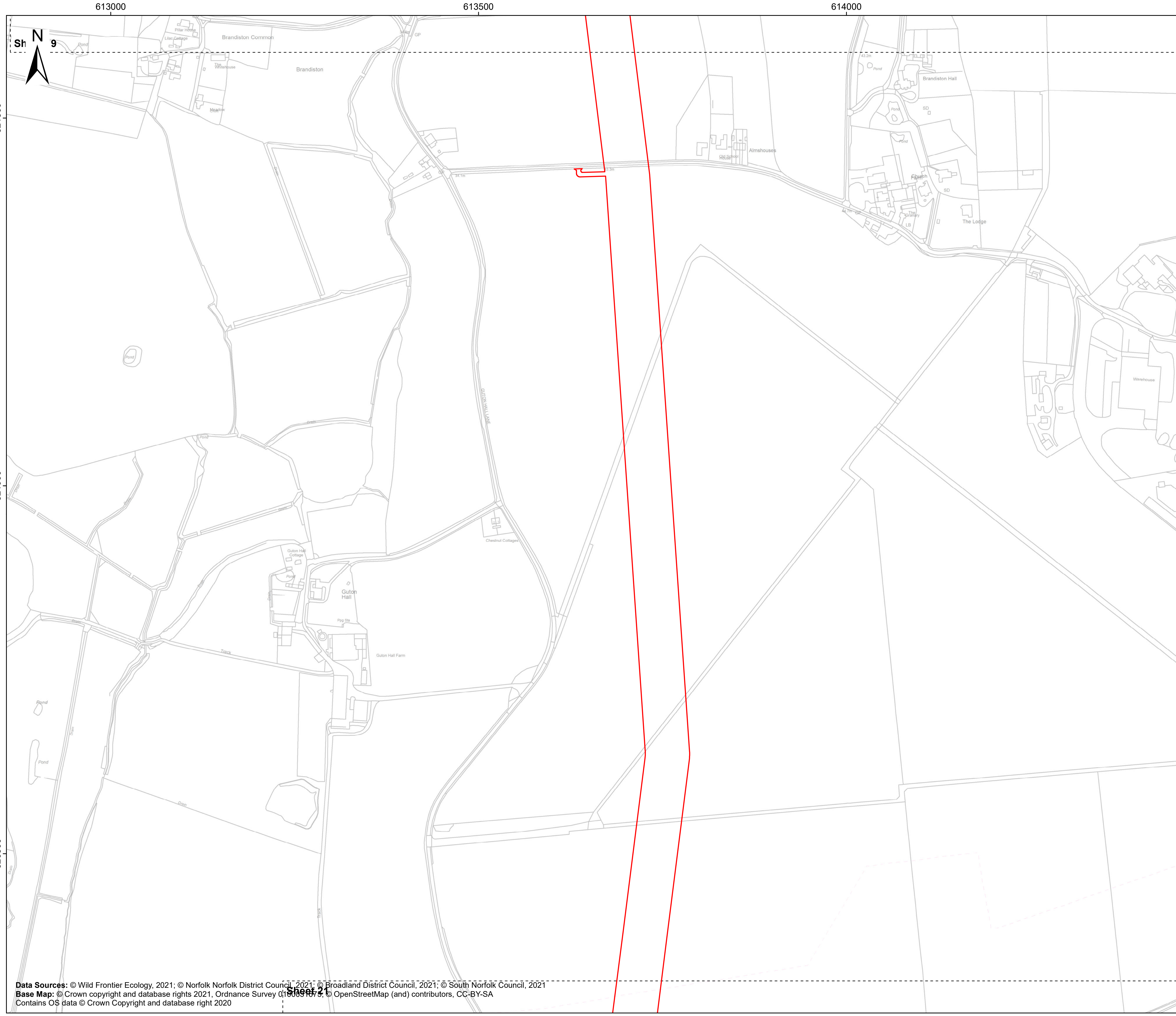
Equinor Doc. no.: C282-RH-Z-GA-00004

REV	DATE	STATUS	DRW	CHK	APR
B	19/08/2022	Second Issue	GC	CS	SM
A	21/04/2022	First Issue	AZ	CS	SM

Data Sources: © Wild Frontier Ecology, 2021; © Norfolk Norfolk District Council, 2021; © Broadland District Council, 2021; © South Norfolk Council, 2021
Base Map: © Crown copyright and database rights 2021, Ordnance Survey 0100031673; © OpenStreetMap (and) contributors, CC-BY-SA
Contains OS data © Crown Copyright and database right 2020

Sheet 20



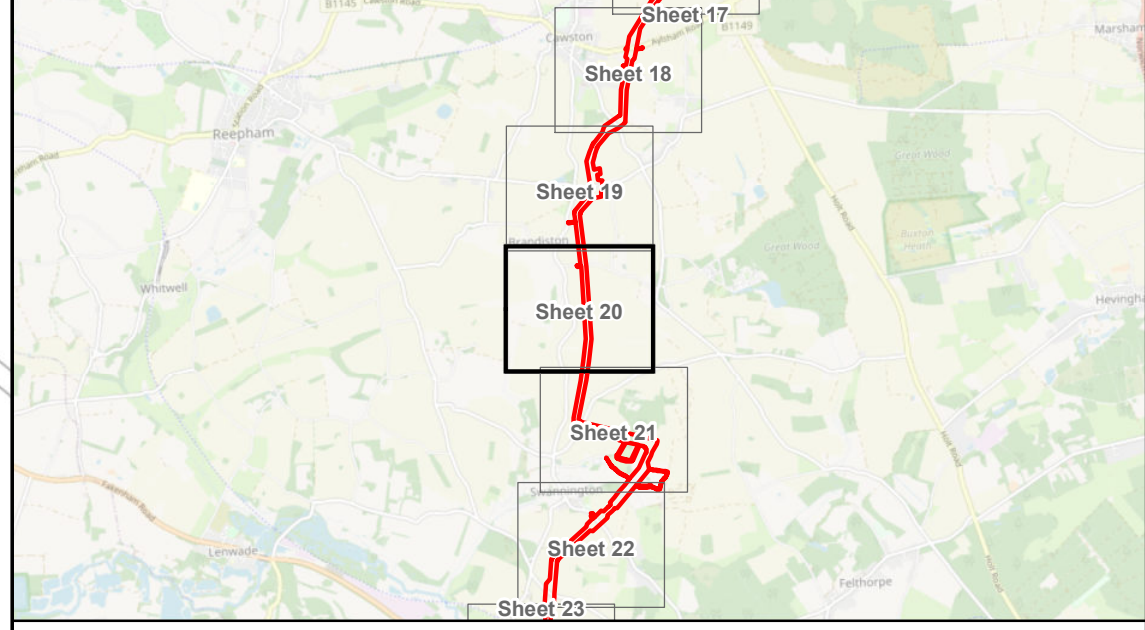


Sheringham Shoal and Dudgeon Extension Projects

Title:
**Tree Preservation Order
 and Hedgerow Plan**
 Sheet 20 of 40

APFP Regulations Reference: 5(2)(o)
 Application Doc. no.: 2.12

- Legend:
- Order Limits
 - Sheet Boundary
 - Removal of important hedgerow



Coordinate Reference System: British National Grid
 Transformation WGS84: OSGB_1936_To_WGS_1984_7

Scale: 1:2,500 Scale at size: A1

Equinor Doc. no.: C282-RH-Z-GA-00004

REV	DATE	STATUS	DRW	CHK	APR
B	19/08/2022	Second Issue	GC	CS	SM
A	21/04/2022	First Issue	AZ	CS	SM



Data Sources: © Wild Frontier Ecology, 2021; © Norfolk Norfolk District Council, 2021; © Broadland District Council, 2021; © South Norfolk Council, 2021
 Base Map: © Crown copyright and database rights 2021, Ordnance Survey 010091974, © OpenStreetMap (and) contributors, CC-BY-SA
 Contains OS data © Crown Copyright and database right 2020

613500

614000

614500

Sheet 20

Sheet 22

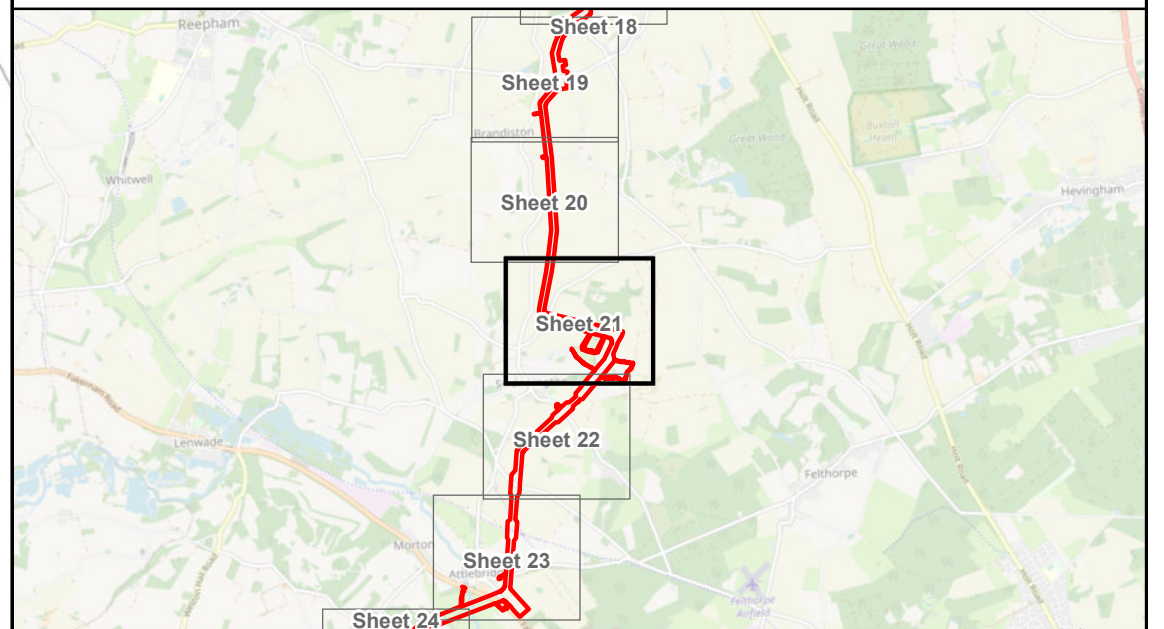
Sheringham Shoal and Dudgeon Extension Projects

Title: Tree Preservation Order and Hedgerow Plan
Sheet 21 of 40

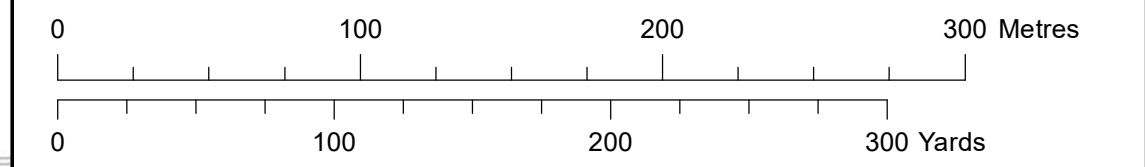
APFP Regulations Reference: 5(2)(o)
Application Doc. no.: 2.12

Legend:

- Order Limits
- Sheet Boundary
- No interaction with important hedgerow
- Important hedgerow crossed via trenchless crossing
- Removal of important hedgerow
- No interaction with hedgerow
- Hedgerow crossed via trenchless crossing
- Removal of hedgerow



Coordinate Reference System: British National Grid
Transformation WGS84: OSGB_1936_To_WGS_1984_7



Scale: 1:2,500 Scale at size: A1

Equinor Doc. no.: C282-RH-Z-GA-00004

REV	DATE	STATUS	DRW	CHK	APR
B	19/08/2022	Second Issue	GC	CS	SM
A	21/04/2022	First Issue	AZ	CS	SM



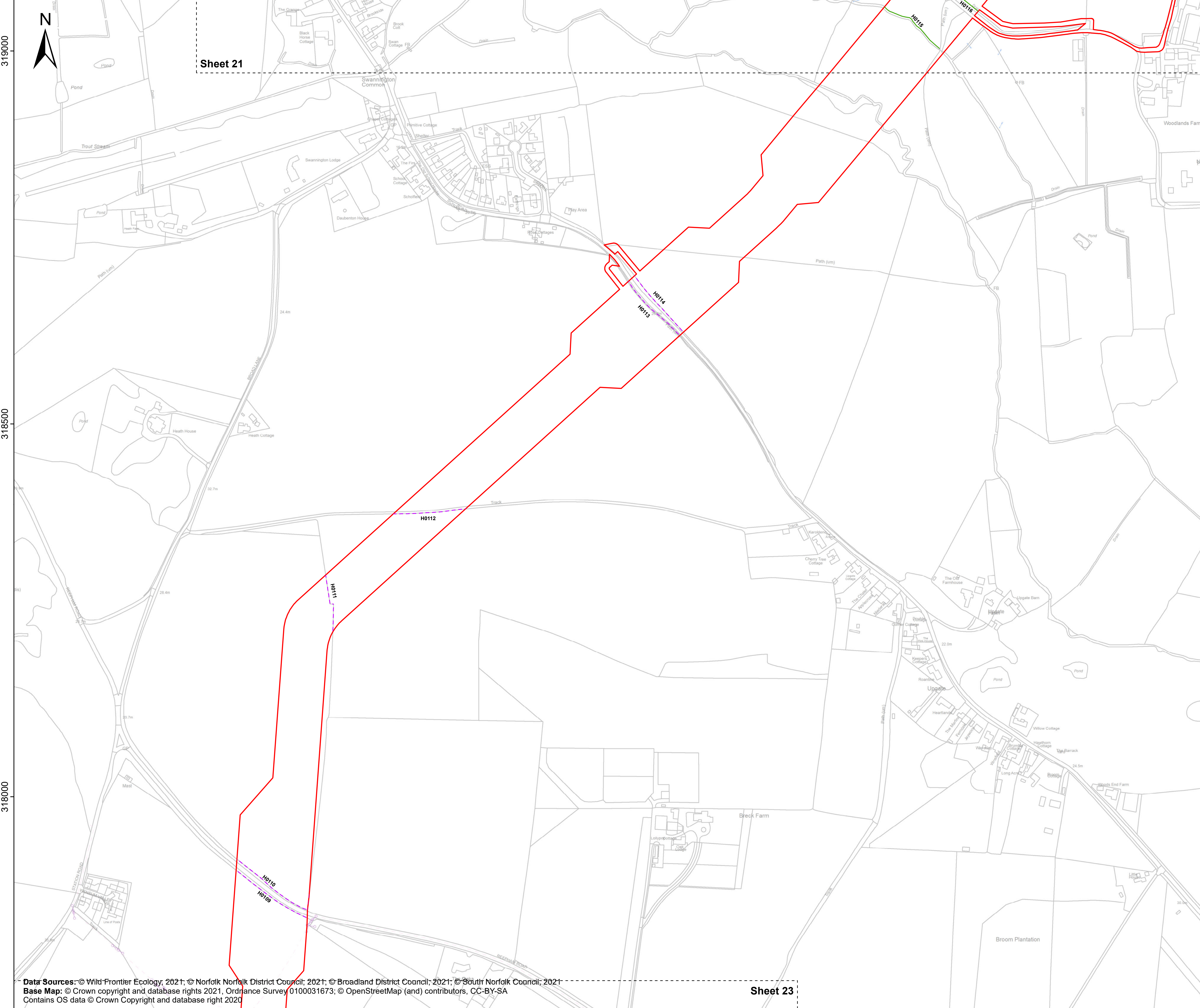
320000

319500

319000

Data Sources: © Wild Frontier Ecology, 2021; © Norfolk Norfolk District Council, 2021; © Broadland District Council, 2021; © South Norfolk Council, 2021
 Base Map: © Crown copyright and database rights 2021, Ordnance Survey 0100031673; © OpenStreetMap (and) contributors, CC-BY-SA
 Contains OS data © Crown Copyright and database right 2020

613000 613500 614000 614500



Sheet 21

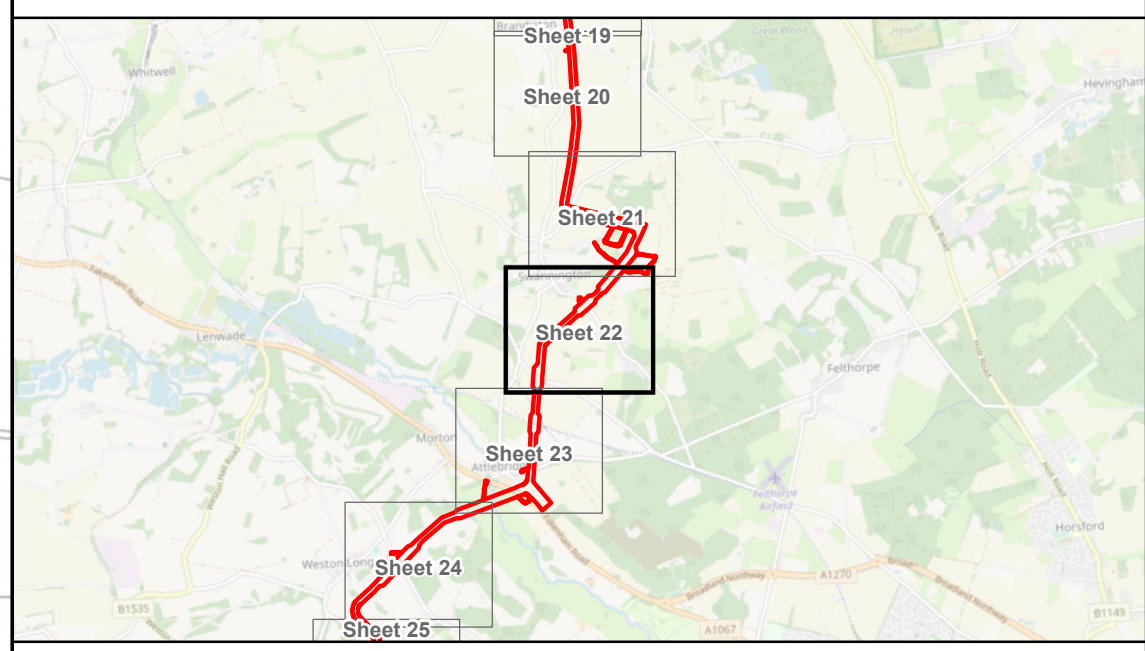
Sheet 23

Sheringham Shoal and Dudgeon Extension Projects

Title:
Tree Preservation Order
and Hedgerow Plan
Sheet 22 of 40

APFP Regulations Reference: 5(2)(o)
Application Doc. no.: 2.12

- Legend:**
- Order Limits
 - Sheet Boundary
 - No interaction with important hedgerow
 - Important hedgerow crossed via trenchless crossing
 - Removal of important hedgerow
 - No interaction with hedgerow
 - Hedgerow crossed via trenchless crossing
 - Removal of hedgerow



Coordinate Reference System: British National Grid
Transformation WGS84: OSGB_1936_To_WGS_1984_7

Scale: 1:2,500 Scale at size: A1

Equinor Doc. no.: C282-RH-Z-GA-00004

REV	DATE	STATUS	DRW	CHK	APR
B	19/08/2022	Second Issue	GC	CS	SM
A	21/04/2022	First Issue	AZ	CS	SM

Data Sources: © Wild Frontier Ecology, 2021; © Norfolk Norfolk District Council, 2021; © Broadland District Council, 2021; © South Norfolk Council, 2021
Base Map: © Crown copyright and database rights 2021, Ordnance Survey 0100031673; © OpenStreetMap (and) contributors, CC-BY-SA
Contains OS data © Crown Copyright and database right 2020



612500

613000

613500

614000



Sheet 22

Sheringham Shoal and Dudgeon Extension Projects

Title:
Tree Preservation Order
and Hedgerow Plan
Sheet 23 of 40

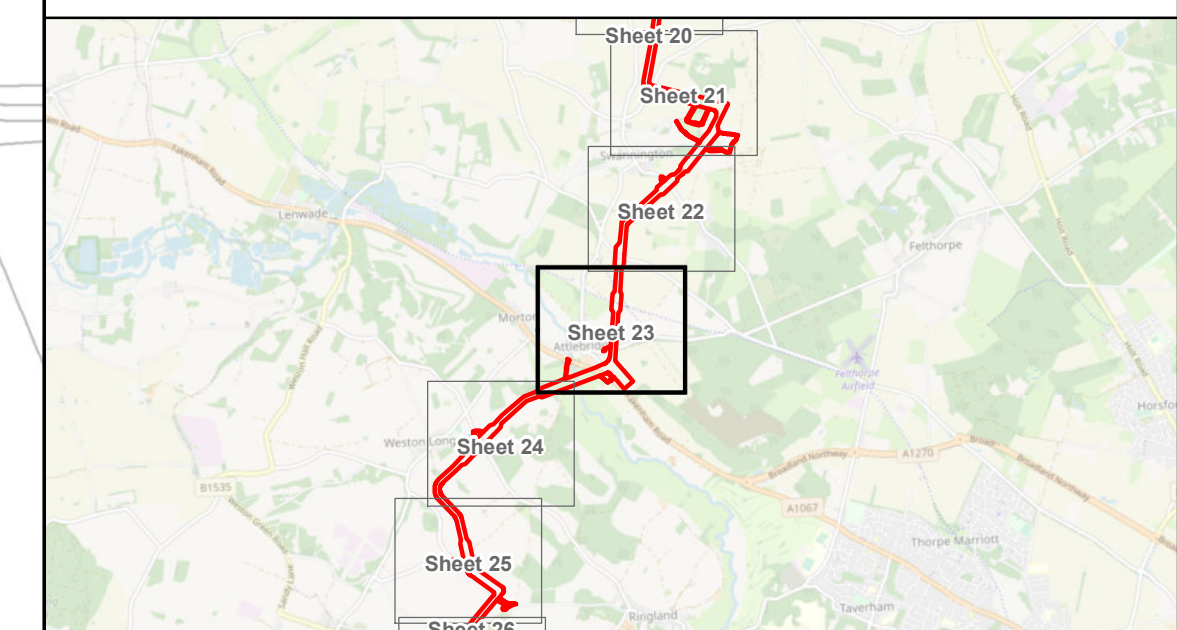
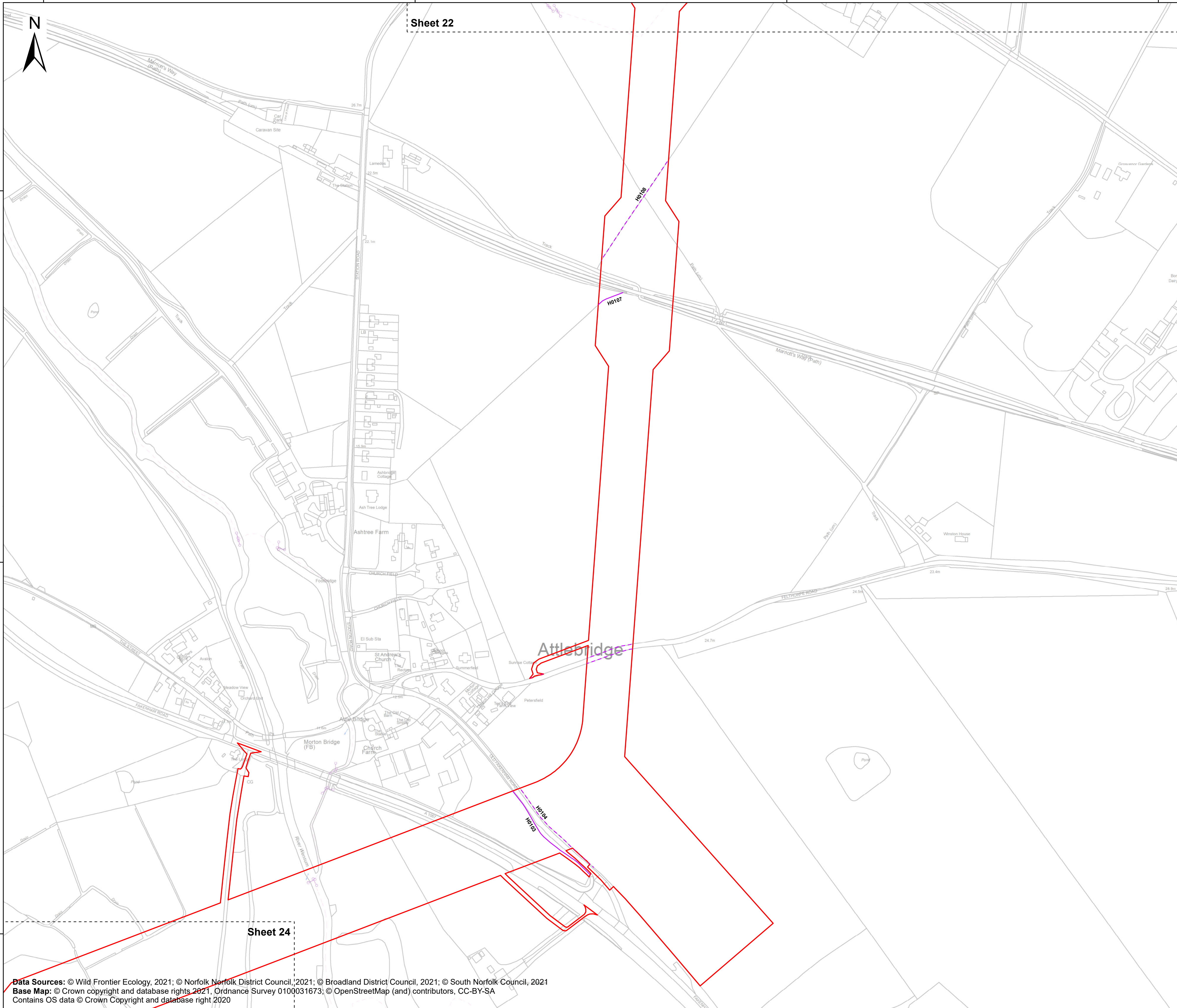
APFP Regulations Reference: 5(2)(o)
Application Doc. no.: 2.12

- Legend:
- Order Limits
 - Sheet Boundary
 - Important hedgerow crossed via trenchless crossing
 - Removal of important hedgerow

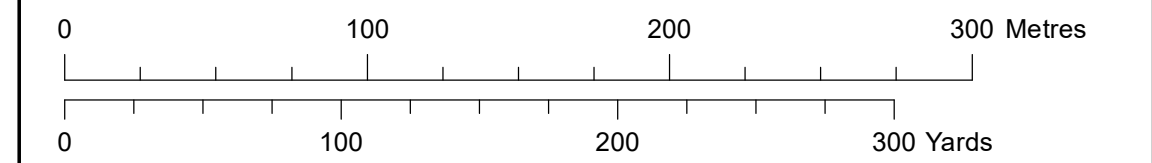
317500

317000

316500



Coordinate Reference System: British National Grid
Transformation WGS84: OSGB_1936_To_WGS_1984_7



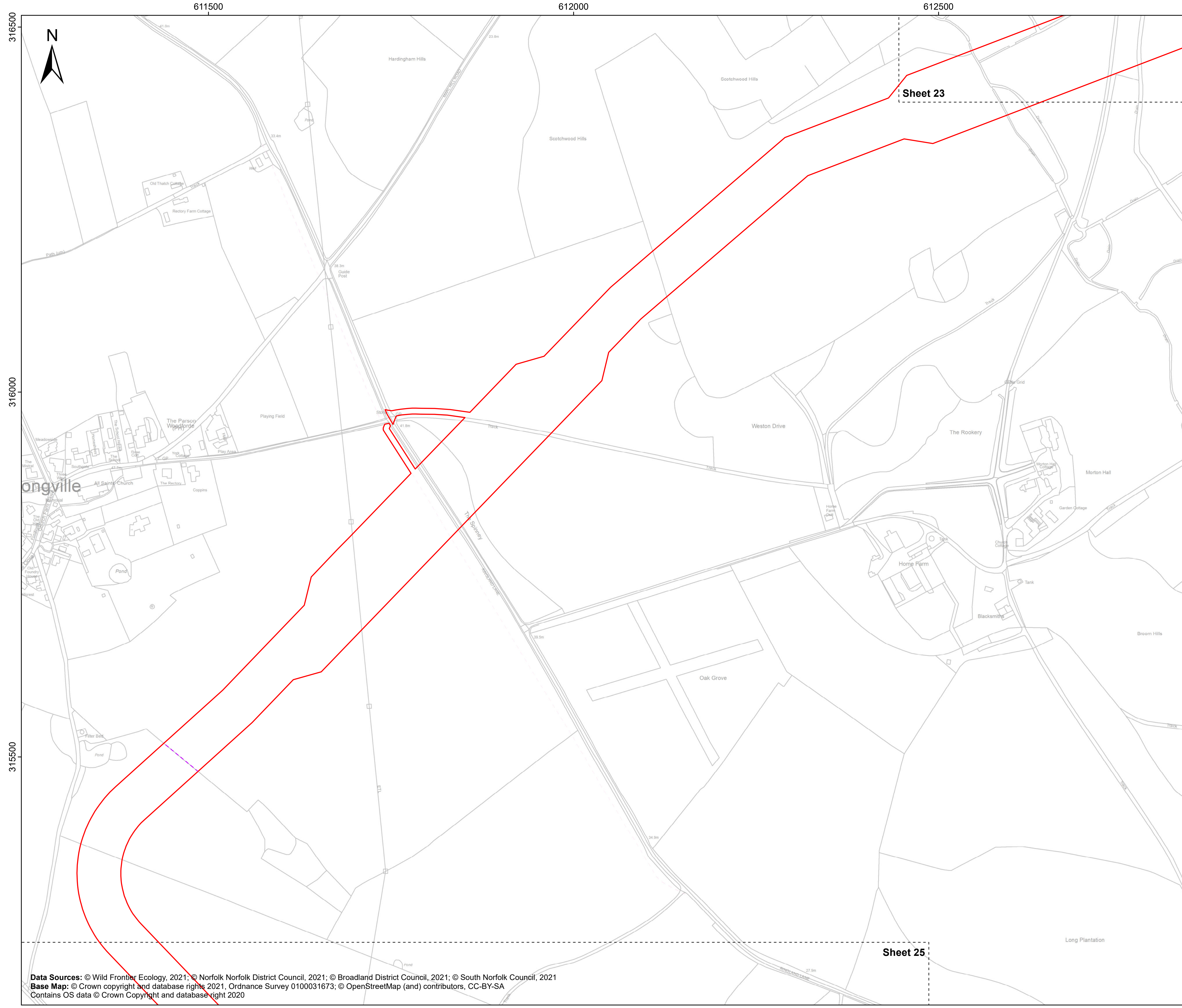
Scale: 1:2,500 Scale at size: A1

Equinor Doc. no.: C282-RH-Z-GA-00004

REV	DATE	STATUS	DRW	CHK	APR
B	19/08/2022	Second Issue	GC	CS	SM
A	21/04/2022	First Issue	AZ	CS	SM

Data Sources: © Wild Frontier Ecology, 2021; © Norfolk Norfolk District Council, 2021; © Broadland District Council, 2021; © South Norfolk Council, 2021
Base Map: © Crown copyright and database rights 2021, Ordnance Survey 0100031673; © OpenStreetMap (and) contributors, CC-BY-SA
Contains OS data © Crown Copyright and database right 2020



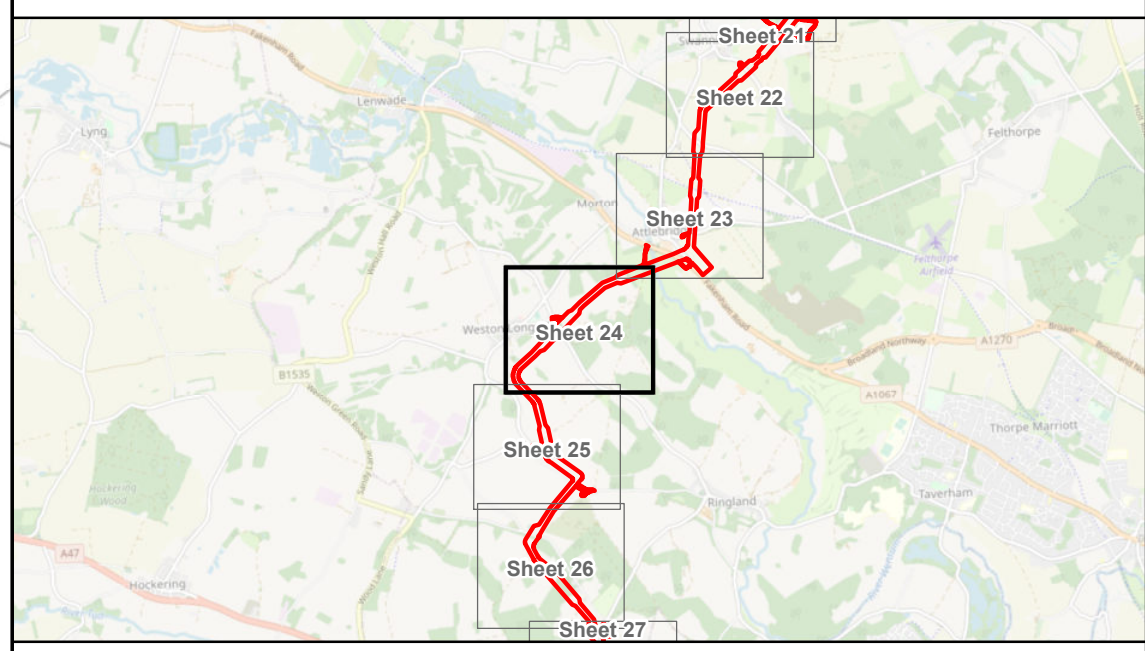


Sheringham Shoal and Dudgeon Extension Projects

Title:
Tree Preservation Order
and Hedgerow Plan
Sheet 24 of 40

APFP Regulations Reference: 5(2)(o)
Application Doc. no.: 2.12

- Legend:
- Order Limits
 - Sheet Boundary
 - Removal of important hedgerow



Coordinate Reference System: British National Grid
Transformation WGS84: OSGB_1936_To_WGS_1984_7

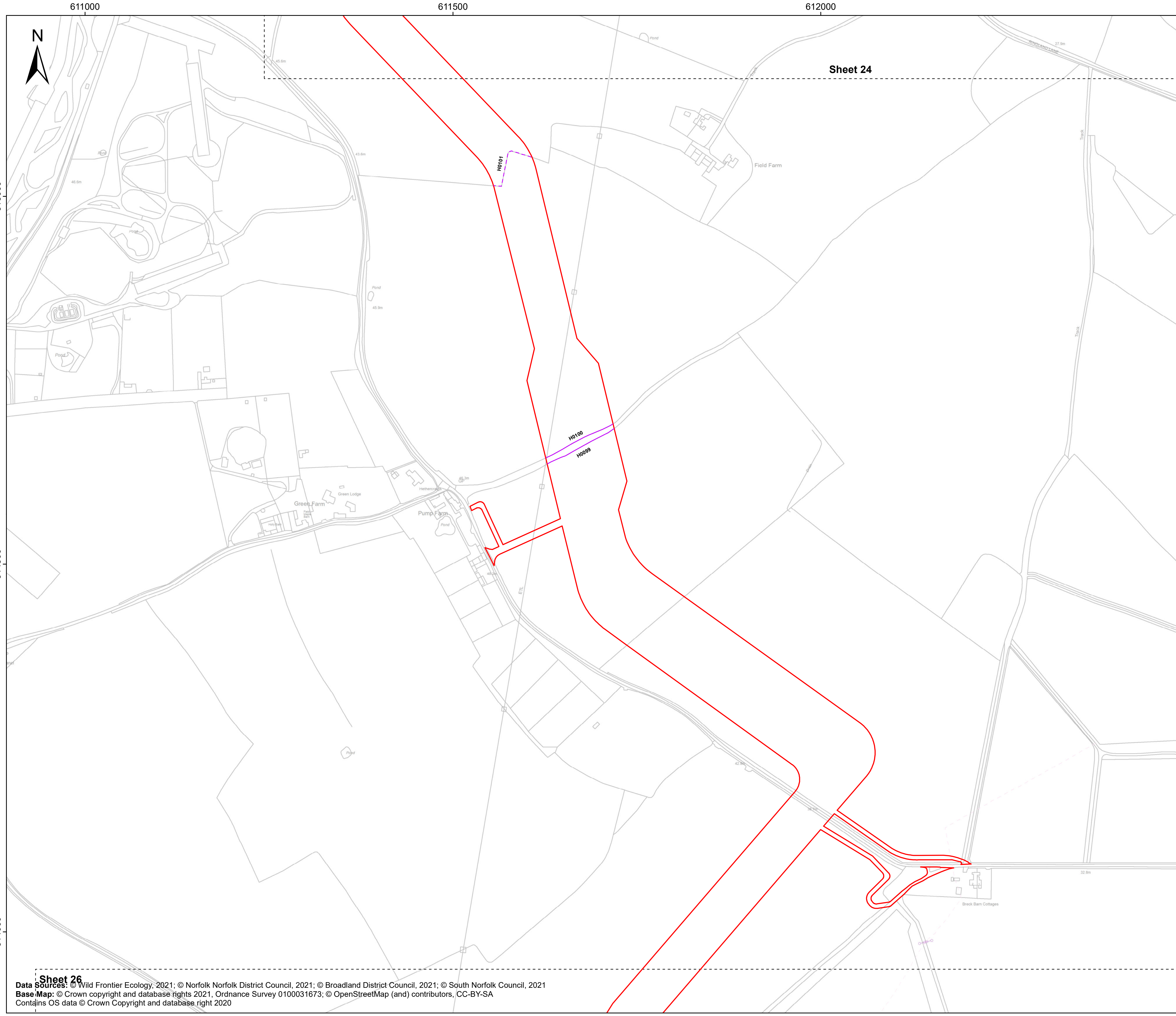
Scale: 1:2,500 Scale at size: A1

Equinor Doc. no.: C282-RH-Z-GA-00004

REV	DATE	STATUS	DRW	CHK	APR
B	19/08/2022	Second Issue	GC	CS	SM
A	21/04/2022	First Issue	AZ	CS	SM



Data Sources: © Wild Frontier Ecology, 2021; © Norfolk Norfolk District Council, 2021; © Broadland District Council, 2021; © South Norfolk Council, 2021
Base Map: © Crown copyright and database rights 2021, Ordnance Survey 0100031673; © OpenStreetMap (and) contributors, CC-BY-SA
Contains OS data © Crown Copyright and database right 2020

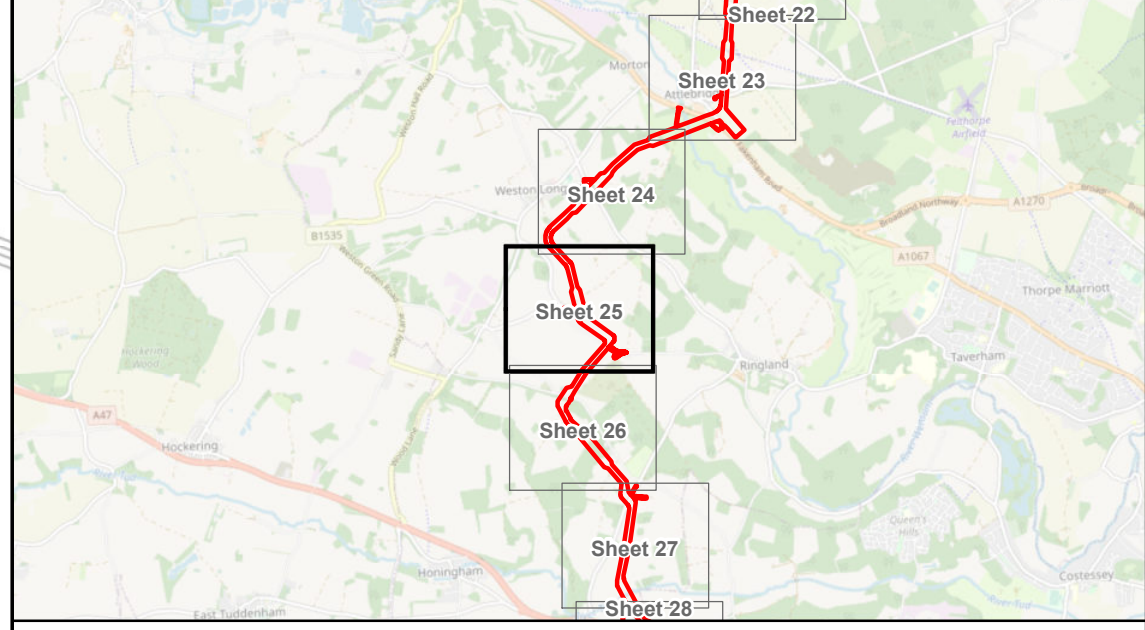


Sheringham Shoal and Dudgeon Extension Projects

Title:
**Tree Preservation Order
 and Hedgerow Plan**
 Sheet 25 of 40

APFP Regulations Reference: 5(2)(o)
 Application Doc. no.: 2.12

- Legend:**
- Order Limits
 - Sheet Boundary
 - Important hedgerow crossed via trenchless crossing
 - Removal of important hedgerow



Coordinate Reference System: British National Grid
 Transformation WGS84: OSGB_1936_To_WGS_1984_7

Scale: 1:2,500 Scale at size: A1

Equinor Doc. no.: C282-RH-Z-GA-00004

REV	DATE	STATUS	DRW	CHK	APR
B	19/08/2022	Second Issue	GC	CS	SM
A	21/04/2022	First Issue	AZ	CS	SM



Sheet 26
 Data Sources: © Wild Frontier Ecology, 2021; © Norfolk Norfolk District Council, 2021; © Broadland District Council, 2021; © South Norfolk Council, 2021
 Base Map: © Crown copyright and database rights 2021, Ordnance Survey 0100031673; © OpenStreetMap (and) contributors, CC-BY-SA
 Contains OS data © Crown Copyright and database right 2020

611000

611500

612000

612500



Sheet 25

Sheringham Shoal and Dudgeon Extension Projects

Title:
**Tree Preservation Order
and Hedgerow Plan**
Sheet 26 of 40

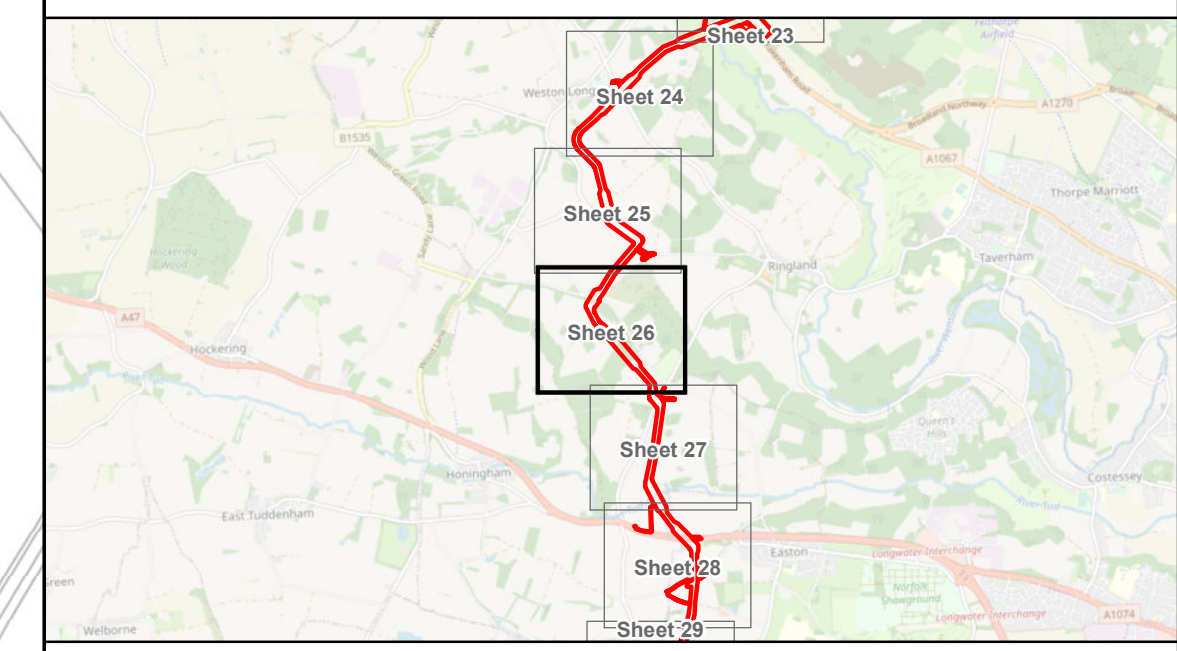
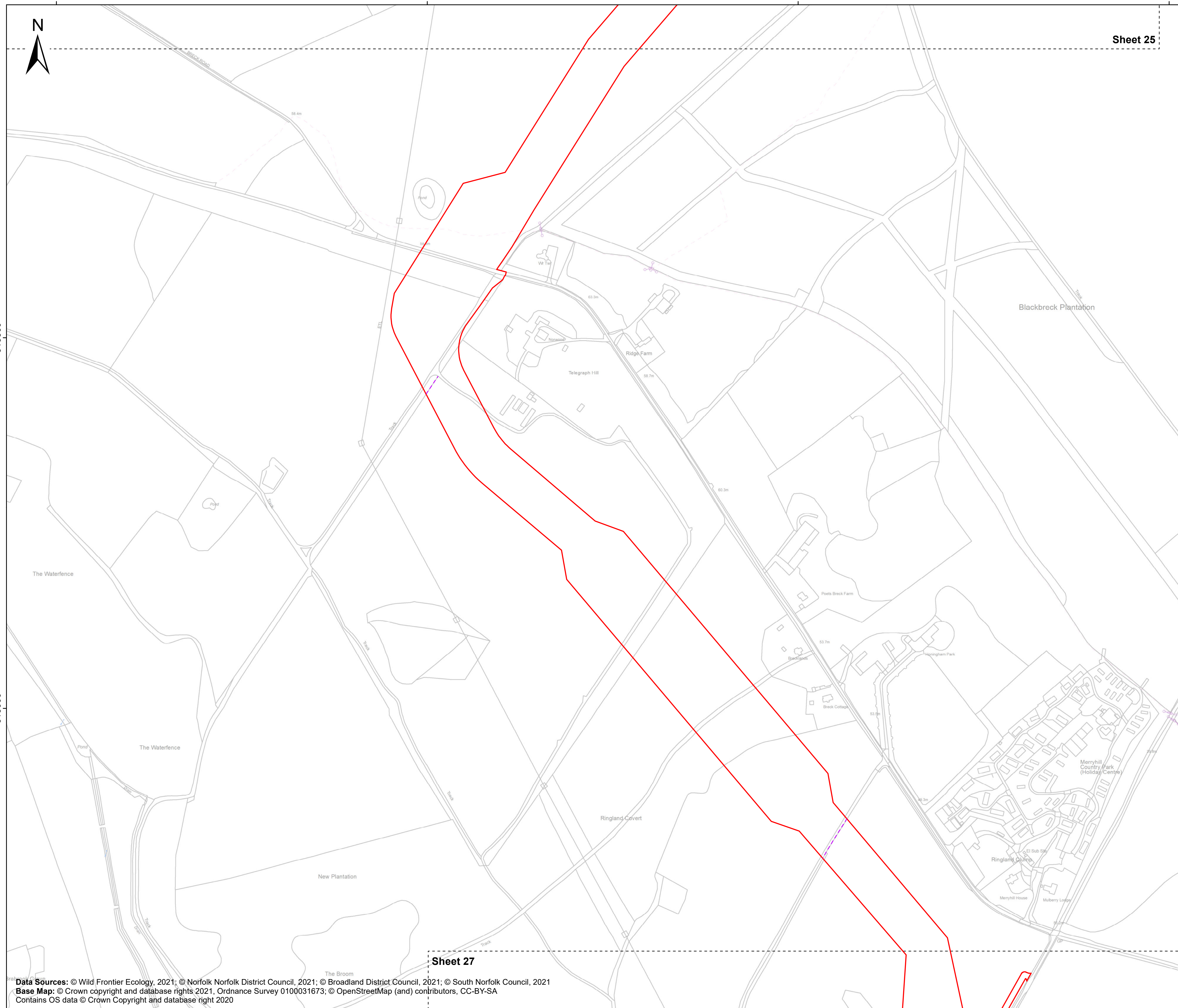
APFP Regulations Reference: 5(2)(o)
Application Doc. no.: 2.12

Legend:

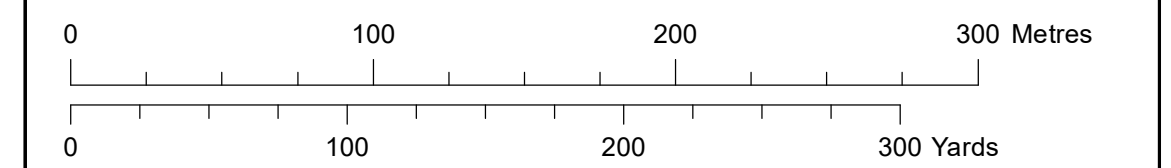
- Order Limits
- Sheet Boundary
- Important hedgerow crossed via trenchless crossing
- Removal of important hedgerow

313500

313000



Coordinate Reference System: British National Grid
Transformation WGS84: OSGB_1936_To_WGS_1984_7



Scale: 1:2,500 Scale at size: A1

Equinor Doc. no.: C282-RH-Z-GA-00004

REV	DATE	STATUS	DRW	CHK	APR
B	19/08/2022	Second Issue	GC	CS	SM
A	21/04/2022	First Issue	AZ	CS	SM

Sheet 27

Data Sources: © Wild Frontier Ecology, 2021; © Norfolk Norfolk District Council, 2021; © Broadland District Council, 2021; © South Norfolk Council, 2021
Base Map: © Crown copyright and database rights 2021, Ordnance Survey 0100031673; © OpenStreetMap (and) contributors, CC-BY-SA
Contains OS data © Crown Copyright and database right 2020



612000

612500

613000



Sheet 26

Sheet 28

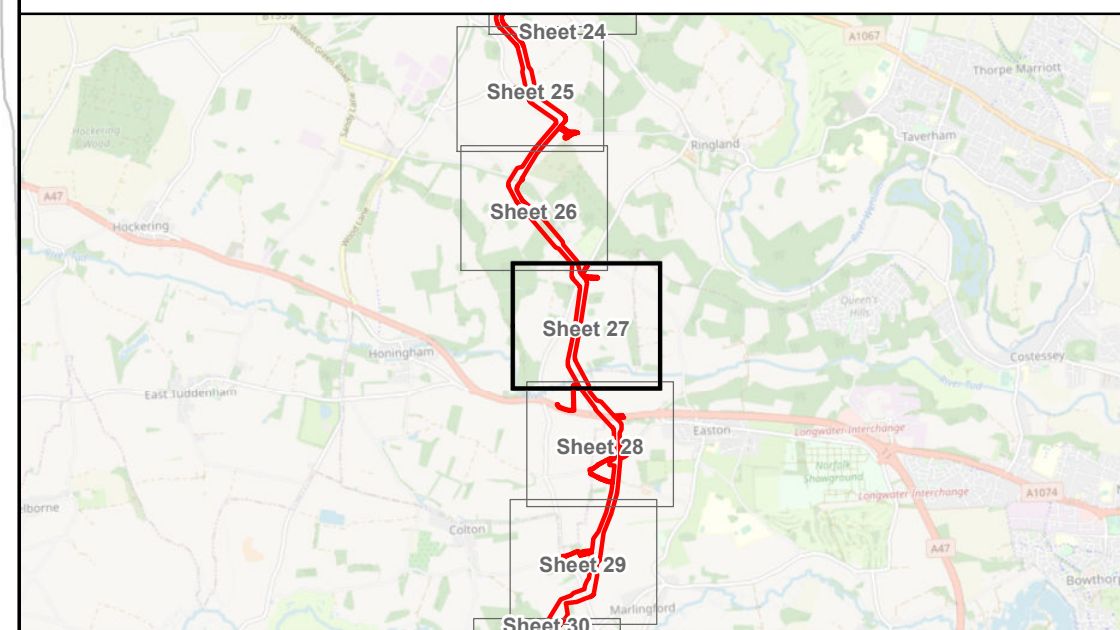
Sheringham Shoal and Dudgeon Extension Projects

Title:
Tree Preservation Order
and Hedgerow Plan
Sheet 27 of 40

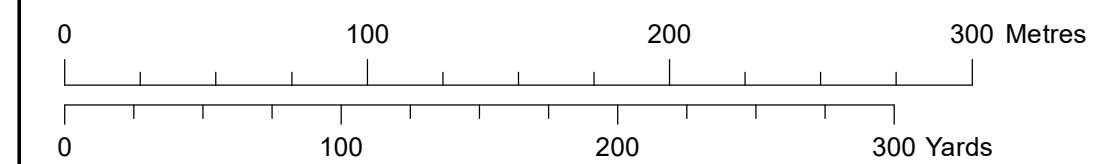
APFP Regulations Reference: 5(2)(o)
Application Doc. no.: 2.12

Legend:

- Order Limits
- Sheet Boundary
- Important hedgerow crossed via trenchless crossing
- Removal of important hedgerow



Coordinate Reference System: British National Grid
Transformation WGS84: OSGB_1936_To_WGS_1984_7



Scale: 1:2,500 Scale at size: A1

Equinor Doc. no.: C282-RH-Z-GA-00004

REV	DATE	STATUS	DRW	CHK	APR
B	19/08/2022	Second Issue	GC	CS	SM
A	21/04/2022	First Issue	AZ	CS	SM

Data Sources: © Wild Frontier Ecology, 2021; © Norfolk Norfolk District Council, 2021; © Broadland District Council, 2021; © South Norfolk Council, 2021
Base Map: © Crown copyright and database rights 2021, Ordnance Survey 0100031673; © OpenStreetMap (and) contributors, CC-BY-SA
Contains OS data © Crown Copyright and database right 2020



612000

612500

613000



Sheet 27

Sheringham Shoal and Dudgeon Extension Projects

Title:
**Tree Preservation Order
and Hedgerow Plan**
Sheet 28 of 40

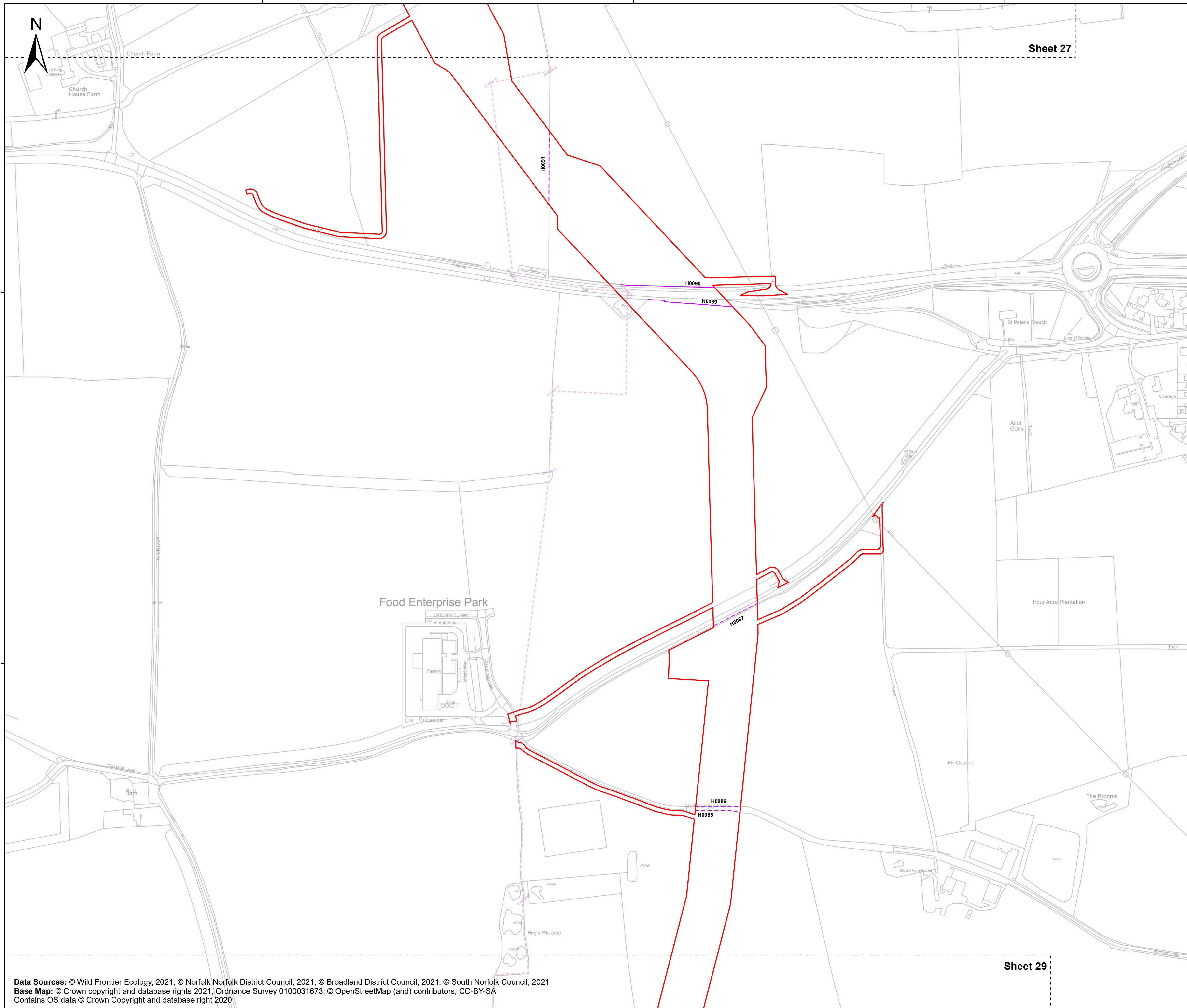
APFP Regulations Reference: 5(2)(o)
Application Doc. no.: 2.12

Legend:

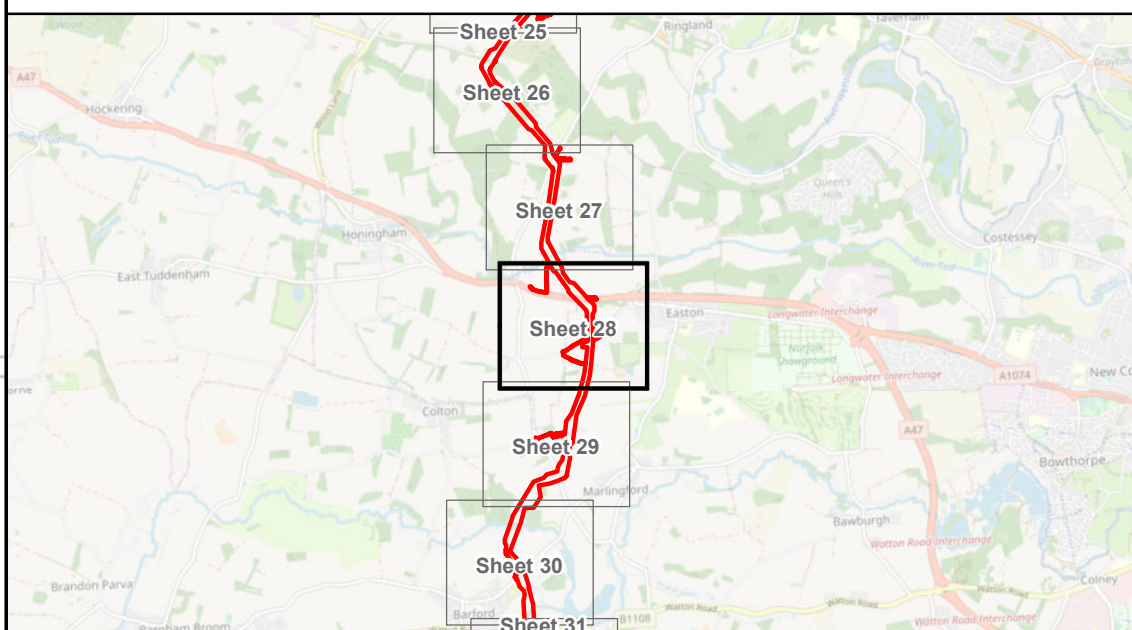
- Order Limits
- Sheet Boundary
- No interaction with important hedgerow
- Important hedgerow crossed via trenchless crossing
- Removal of important hedgerow

311000

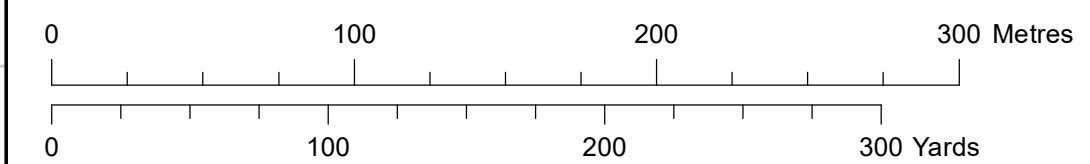
310500



Sheet 29



Coordinate Reference System: British National Grid
Transformation WGS84: OSGB_1936_To_WGS_1984_7



Scale: 1:2,500 Scale at size: A1

Equinor Doc. no.: C282-RH-Z-GA-00004

REV	DATE	STATUS	DRW	CHK	APR
B	19/08/2022	Second Issue	GC	CS	SM
A	21/04/2022	First Issue	AZ	CS	SM

Data Sources: © Wild Frontier Ecology, 2021; © Norfolk Norfolk District Council, 2021; © Broadland District Council, 2021; © South Norfolk Council, 2021
Base Map: © Crown copyright and database rights 2021, Ordnance Survey 0100031673; © OpenStreetMap (and) contributors, CC-BY-SA
Contains OS data © Crown Copyright and database right 2020



611500 612000 612500 613000

310000

309500

309000



Sheet 28

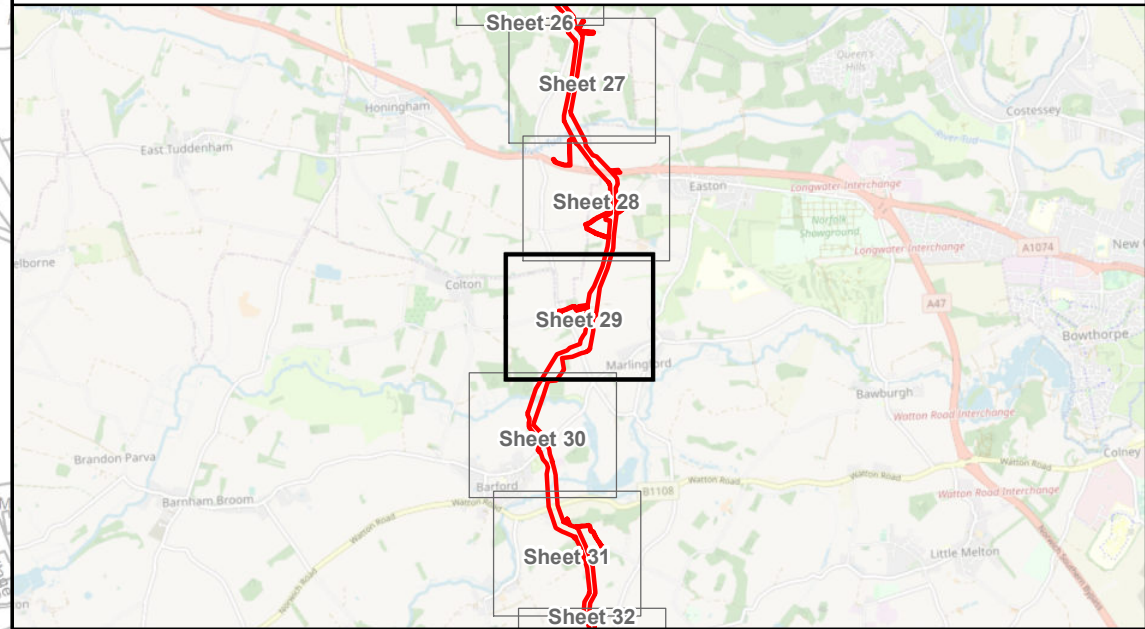
Sheringham Shoal and Dudgeon Extension Projects

Title:
Tree Preservation Order
and Hedgerow Plan
Sheet 29 of 40

APFP Regulations Reference: 5(2)(o)
Application Doc. no.: 2.12

Legend:

- Order Limits
- Sheet Boundary
- Important hedgerow crossed via trenchless crossing
- Removal of important hedgerow
- Removal of hedgerow



Coordinate Reference System: British National Grid
Transformation WGS84: OSGB_1936_To_WGS_1984_7

Scale: 1:2,500 Scale at size: A1

Equinor Doc. no.: C282-RH-Z-GA-00004

REV	DATE	STATUS	DRW	CHK	APR
B	19/08/2022	Second Issue	GC	CS	SM
A	21/04/2022	First Issue	AZ	CS	SM

Data Sources: © Wild Frontier Ecology, 2021; © Norfolk Norfolk District Council, 2021; © Broadland District Council, 2021; © South Norfolk Council, 2021
Base Map: © Crown copyright and database rights 2021, Ordnance Survey 0100031673; © OpenStreetMap (and) contributors, CC-BY-SA
Contains OS data © Crown Copyright and database right 2020

Sheet 30



611500

612000

612500



Sheet 29

Sheringham Shoal and Dudgeon Extension Projects

Title:
**Tree Preservation Order
and Hedgerow Plan**
Sheet 30 of 40

APFP Regulations Reference: 5(2)(o)
Application Doc. no.: 2.12

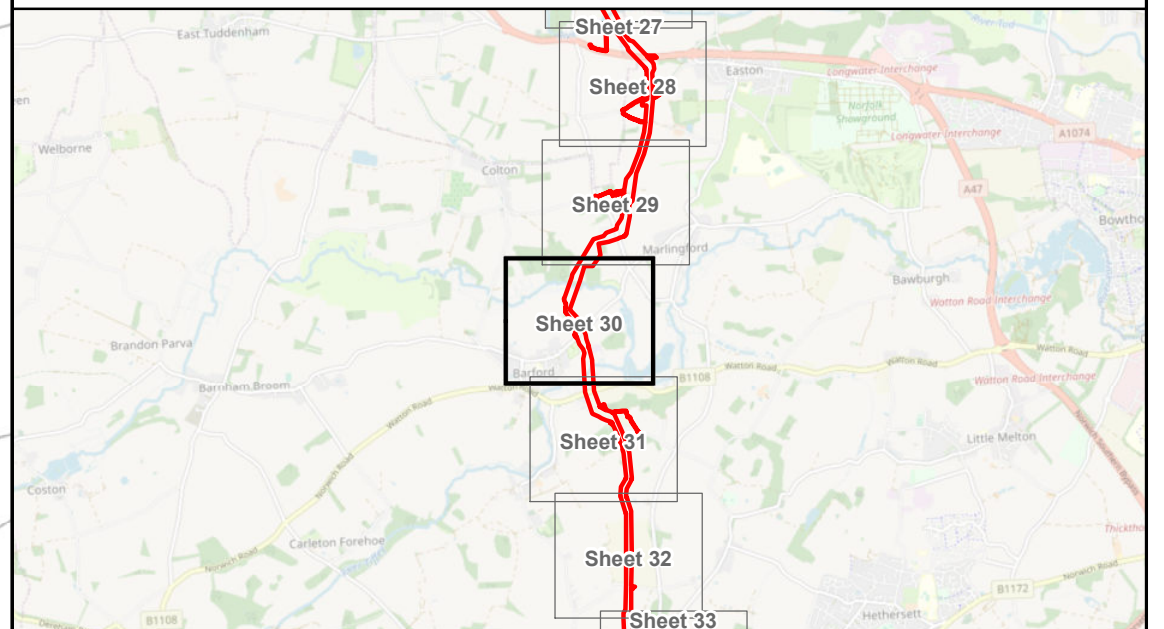
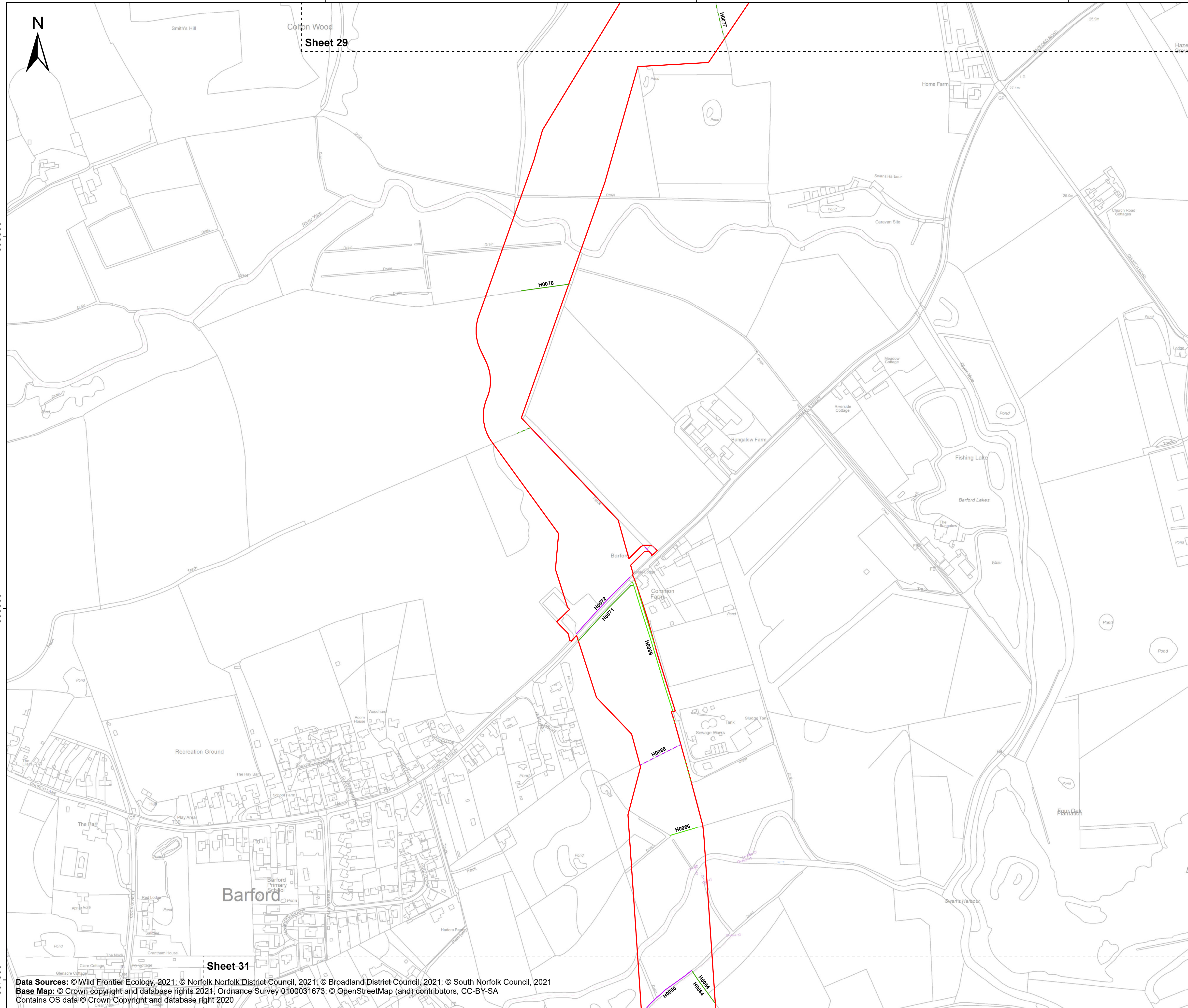
Legend:

- Order Limits
- Sheet Boundary
- No interaction with important hedgerow
- Important hedgerow crossed via trenchless crossing
- Removal of important hedgerow
- No interaction with hedgerow
- Hedgerow crossed via trenchless crossing
- Removal of hedgerow

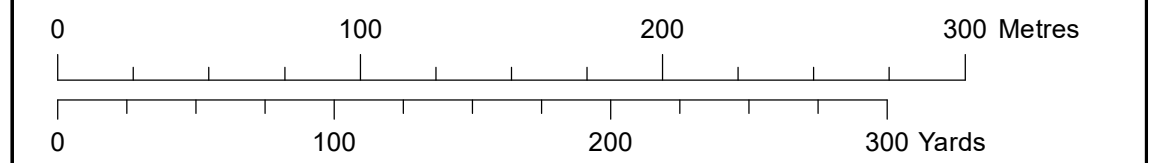
308500

308000

307500



Coordinate Reference System: British National Grid
Transformation WGS84: OSGB_1936_To_WGS_1984_7



Scale: 1:2,500 Scale at size: A1

Equinor Doc. no.: C282-RH-Z-GA-00004

REV	DATE	STATUS	DRW	CHK	APR
B	19/08/2022	Second Issue	GC	CS	SM
A	21/04/2022	First Issue	AZ	CS	SM

Data Sources: © Wild Frontier Ecology, 2021; © Norfolk Norfolk District Council, 2021; © Broadland District Council, 2021; © South Norfolk Council, 2021
Base Map: © Crown copyright and database rights 2021. Ordnance Survey 0100031673; © OpenStreetMap (and) contributors, CC-BY-SA
Contains OS data © Crown Copyright and database right 2020

Sheet 31



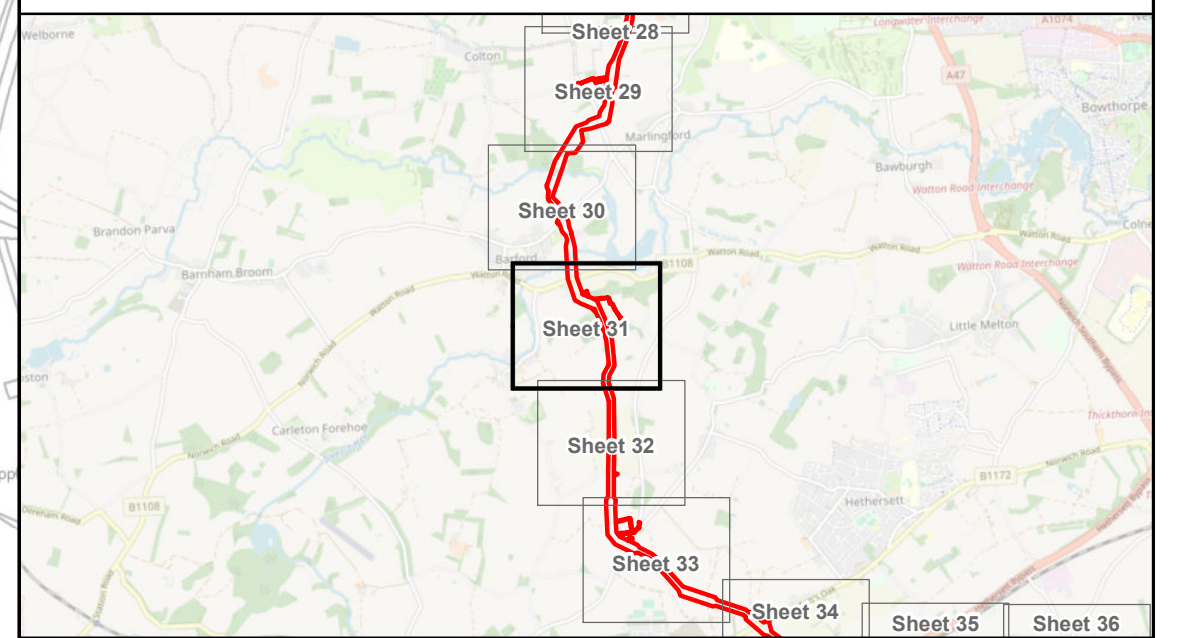
Sheringham Shoal and Dudgeon Extension Projects

Title:
Tree Preservation Order
and Hedgerow Plan
Sheet 31 of 40

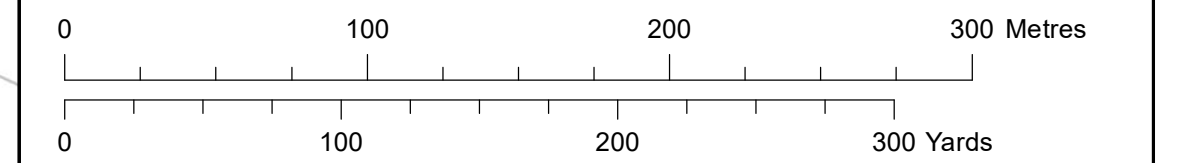
APFP Regulations Reference: 5(2)(o)
Application Doc. no.: 2.12

Legend:

- Order Limits
- Sheet Boundary
- No interaction with important hedgerow
- Important hedgerow crossed via trenchless crossing
- Removal of important hedgerow
- No interaction with hedgerow
- Hedgerow crossed via trenchless crossing
- Removal of hedgerow



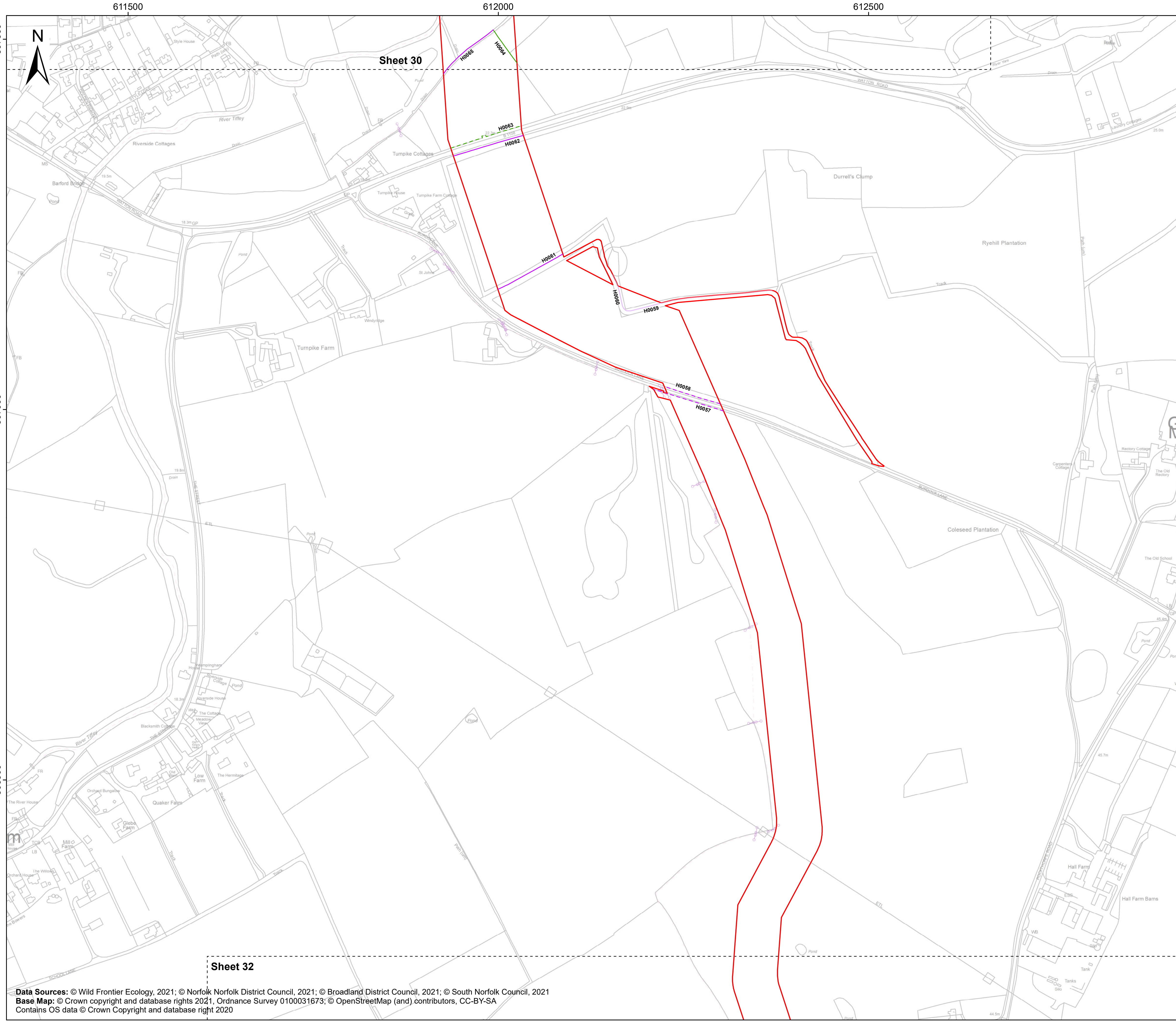
Coordinate Reference System: British National Grid
Transformation WGS84: OSGB_1936_To_WGS_1984_7



Scale: 1:2,500 Scale at size: A1

Equinor Doc. no.: C282-RH-Z-GA-00004

REV	DATE	STATUS	DRW	CHK	APR
B	19/08/2022	Second Issue	GC	CS	SM
A	21/04/2022	First Issue	AZ	CS	SM



Data Sources: © Wild Frontier Ecology, 2021; © Norfolk Norfolk District Council, 2021; © Broadland District Council, 2021; © South Norfolk Council, 2021
Base Map: © Crown copyright and database rights 2021, Ordnance Survey 0100031673; © OpenStreetMap (and) contributors, CC-BY-SA
Contains OS data © Crown Copyright and database right 2020

Sheet 32

Sheet 30

612000

612500

613000



Sheet 31

Sheringham Shoal and Dudgeon Extension Projects

Title:
**Tree Preservation Order
and Hedgerow Plan**
Sheet 32 of 40

APFP Regulations Reference: 5(2)(o)
Application Doc. no.: 2.12

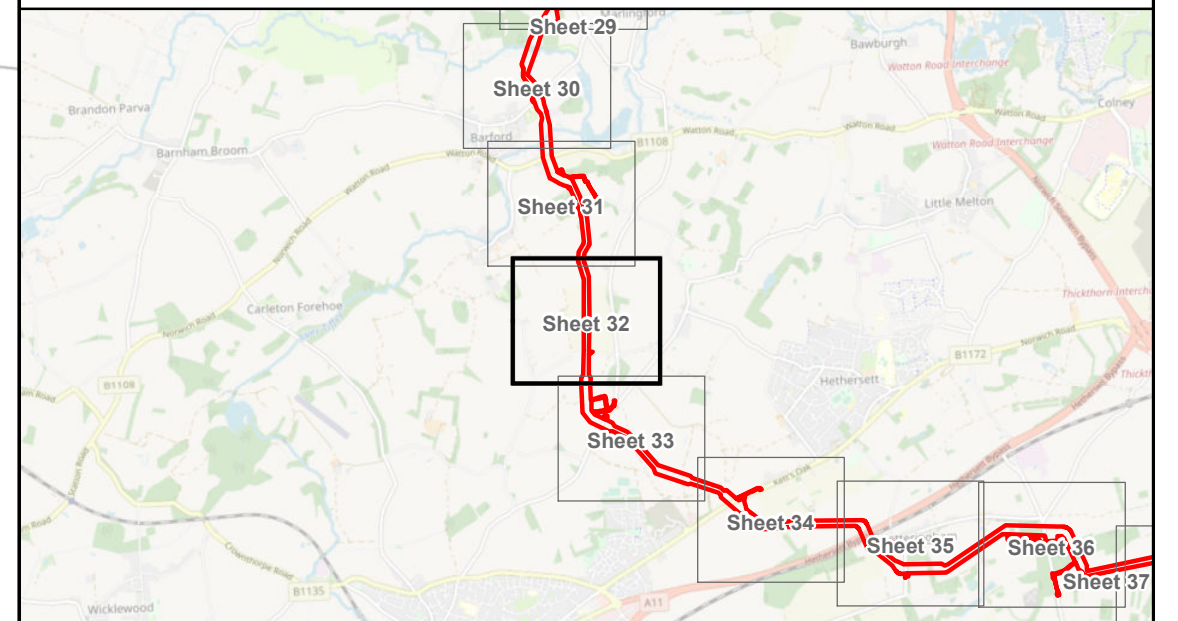
Legend:

- Order Limits
- Sheet Boundary
- Removal of important hedgerow
- Removal of hedgerow

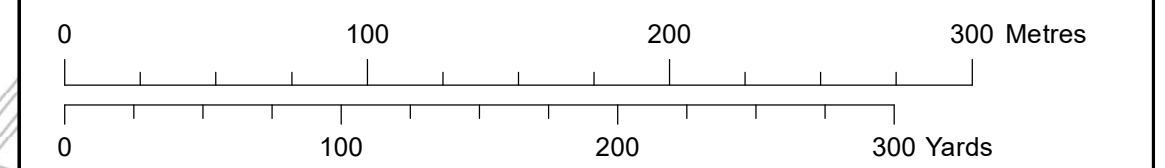
306000

305500

305000



Coordinate Reference System: British National Grid
Transformation WGS84: OSGB_1936_To_WGS_1984_7



Scale: 1:2,500 Scale at size: A1

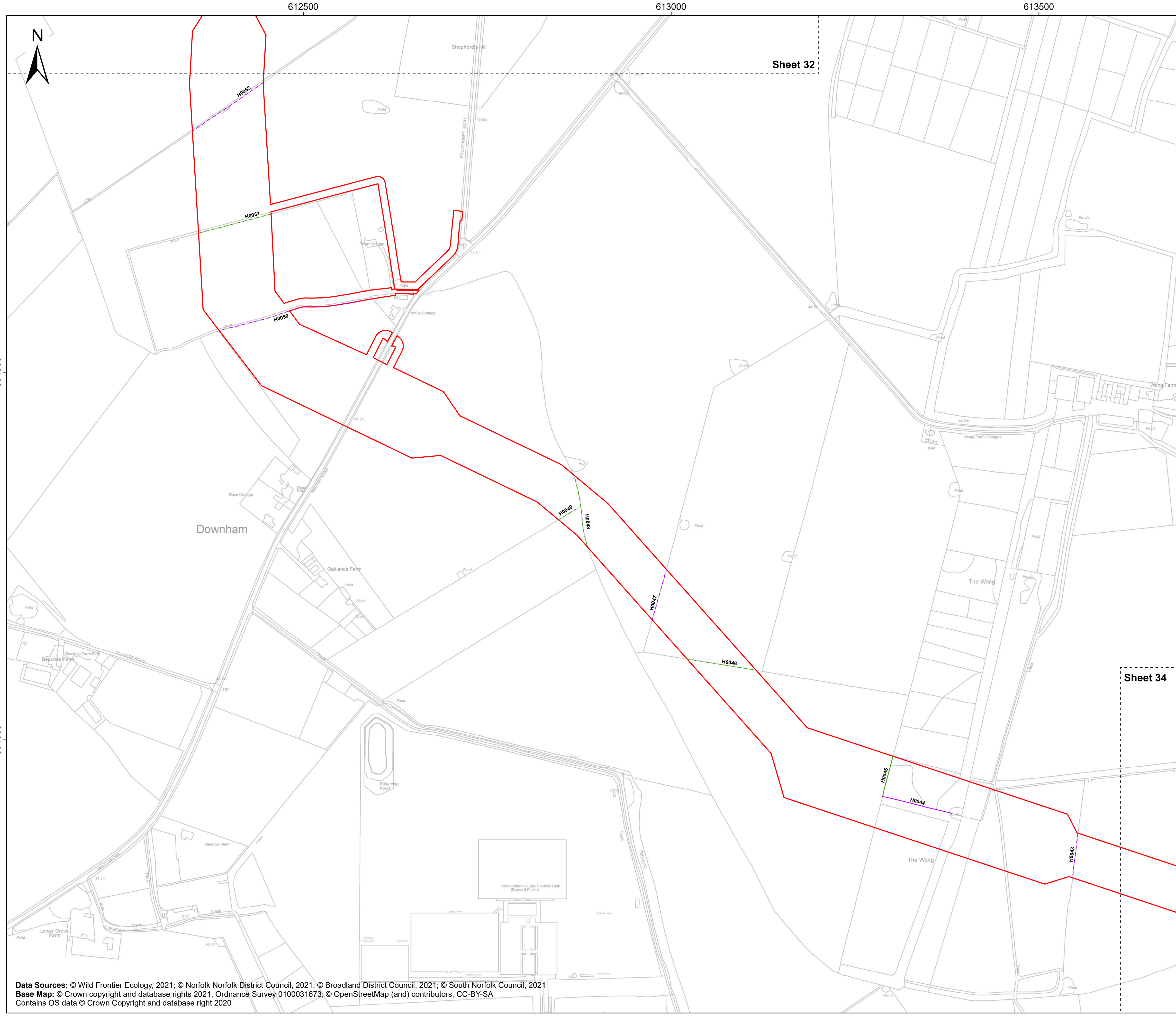
Equinor Doc. no.: C282-RH-Z-GA-00004

REV	DATE	STATUS	DRW	CHK	APR
B	19/08/2022	Second Issue	GC	CS	SM
A	21/04/2022	First Issue	AZ	CS	SM



Data Sources: © Wild Frontier Ecology, 2021; © Norfolk Norfolk District Council, 2021; © Broadland District Council, 2021; © South Norfolk Council, 2021
Base Map: © Crown copyright and database rights 2021, Ordnance Survey 0100031673; © OpenStreetMap (and) contributors, CC-BY-SA
Contains OS data © Crown Copyright and database right 2020

Sheet 33

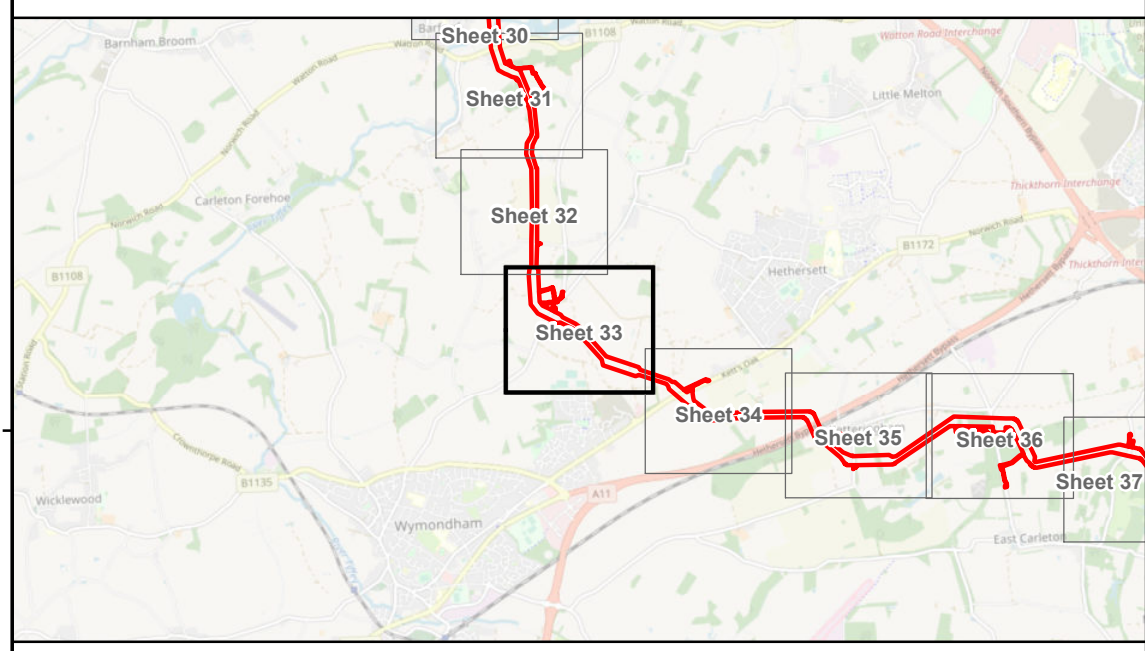


Sheringham Shoal and Dudgeon Extension Projects

Title:
**Tree Preservation Order
 and Hedgerow Plan**
 Sheet 33 of 40

APFP Regulations Reference: 5(2)(o)
 Application Doc. no.: 2.12

- Legend:
- Order Limits
 - Sheet Boundary
 - Important hedgerow crossed via trenchless crossing
 - Removal of important hedgerow
 - Hedgerow crossed via trenchless crossing
 - Removal of hedgerow



Coordinate Reference System: British National Grid
 Transformation WGS84: OSGB_1936_To_WGS_1984_7

Scale: 1:2,500 Scale at size: A1

Equinor Doc. no.: C282-RH-Z-GA-00004

REV	DATE	STATUS	DRW	CHK	APR
B	19/08/2022	Second Issue	GC	CS	SM
A	21/04/2022	First Issue	AZ	CS	SM

Data Sources: © Wild Frontier Ecology, 2021; © Norfolk Norfolk District Council, 2021; © Broadland District Council, 2021; © South Norfolk Council, 2021
 Base Map: © Crown copyright and database rights 2021, Ordnance Survey 0100031673; © OpenStreetMap (and) contributors, CC-BY-SA
 Contains OS data © Crown Copyright and database right 2020



614000

614500

615000

304000

303500

303000



Sheringham Shoal and Dudgeon Extension Projects

Title:
**Tree Preservation Order
and Hedgerow Plan**
Sheet 34 of 40

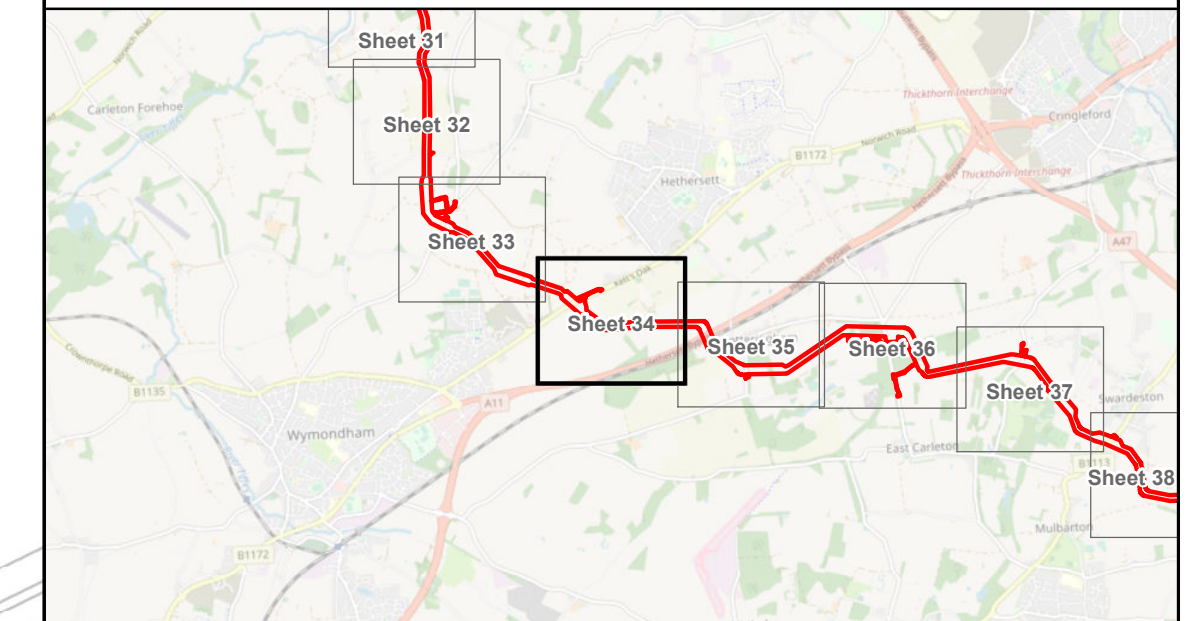
APFP Regulations Reference: 5(2)(o)
Application Doc. no.: 2.12

Legend:

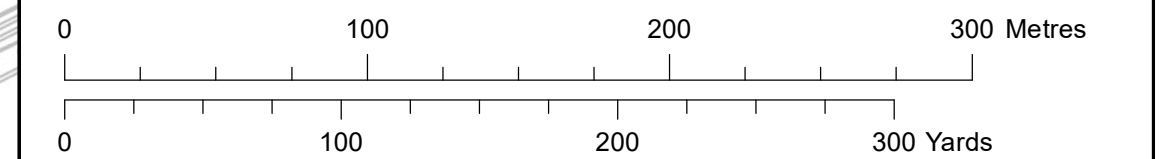
- Order Limits
- Sheet Boundary
- No interaction with important hedgerow
- Removal of important hedgerow
- Removal of hedgerow

Sheet 35

Sheet 33



Coordinate Reference System: British National Grid
Transformation WGS84: OSGB_1936_To_WGS_1984_7



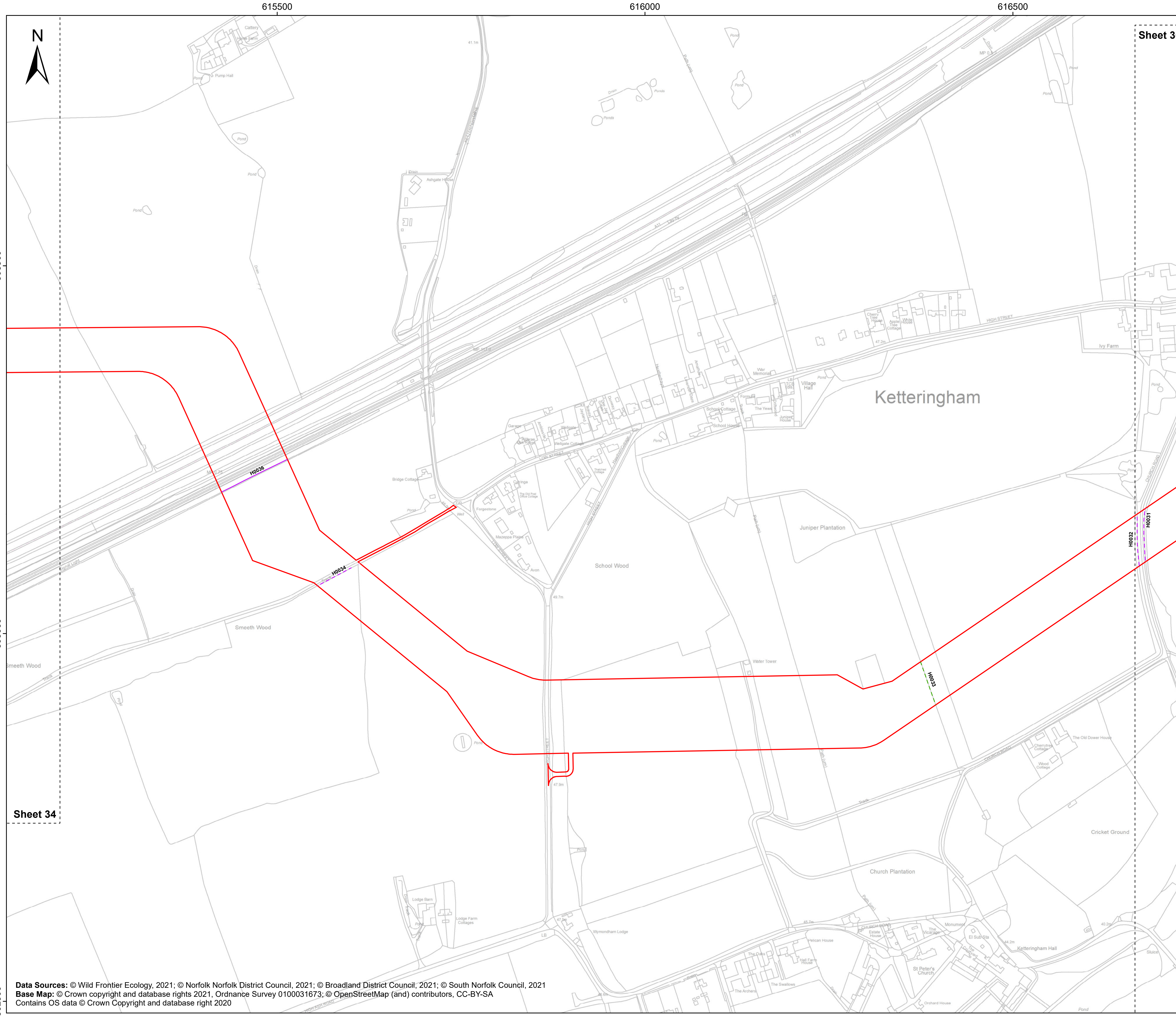
Scale: 1:2,500 Scale at size: A1

Equinor Doc. no.: C282-RH-Z-GA-00004

REV	DATE	STATUS	DRW	CHK	APR
B	19/08/2022	Second Issue	GC	CS	SM
A	21/04/2022	First Issue	AZ	CS	SM

Data Sources: © Wild Frontier Ecology, 2021; © Norfolk Norfolk District Council, 2021; © Broadland District Council, 2021; © South Norfolk Council, 2021
Base Map: © Crown copyright and database rights 2021, Ordnance Survey 0100031673; © OpenStreetMap (and) contributors, CC-BY-SA
Contains OS data © Crown Copyright and database right 2020





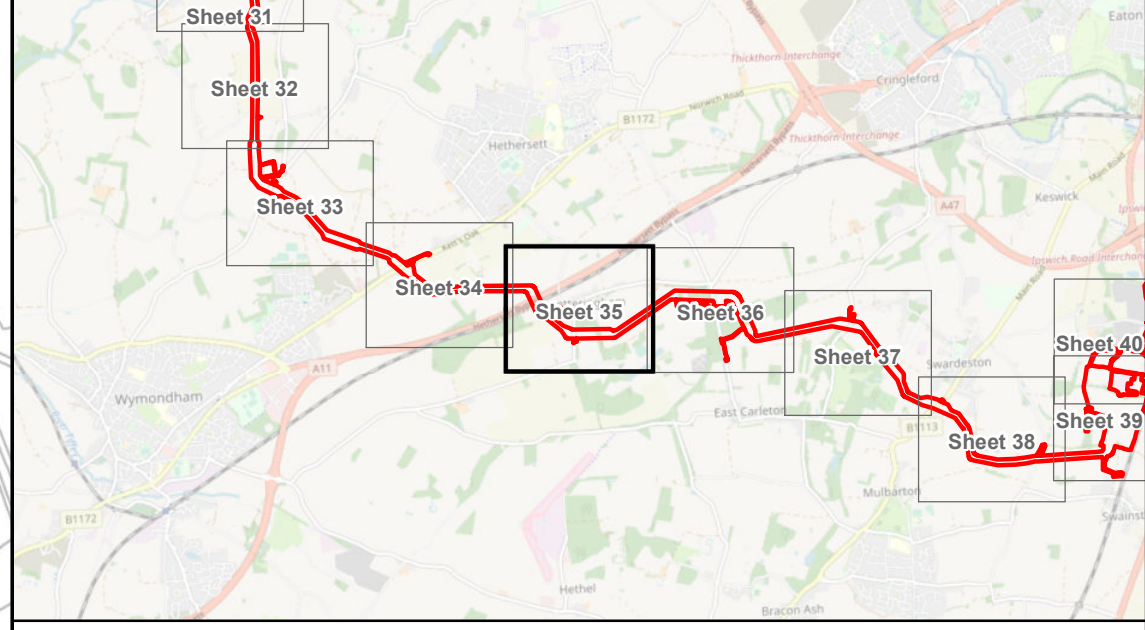
Sheet 35

Sheringham Shoal and Dudgeon Extension Projects

Title:
Tree Preservation Order and Hedgerow Plan
 Sheet 35 of 40

APFP Regulations Reference: 5(2)(o)
 Application Doc. no.: 2.12

- Legend:**
- Order Limits
 - Sheet Boundary
 - No interaction with important hedgerow
 - Important hedgerow crossed via trenchless crossing
 - Removal of important hedgerow
 - Removal of hedgerow



Coordinate Reference System: British National Grid
 Transformation WGS84: OSGB_1936_To_WGS_1984_7

Scale: 1:2,500 Scale at size: A1

Equinor Doc. no.: C282-RH-Z-GA-00004

REV	DATE	STATUS	DRW	CHK	APR
B	19/08/2022	Second Issue	GC	CS	SM
A	21/04/2022	First Issue	AZ	CS	SM

Data Sources: © Wild Frontier Ecology, 2021; © Norfolk Norfolk District Council, 2021; © Broadland District Council, 2021; © South Norfolk Council, 2021
Base Map: © Crown copyright and database rights 2021, Ordnance Survey 0100031673; © OpenStreetMap (and) contributors, CC-BY-SA
 Contains OS data © Crown Copyright and database right 2020



617000

617500

618000



Sheringham Shoal and Dudgeon Extension Projects

Title:
**Tree Preservation Order
and Hedgerow Plan**
Sheet 36 of 40

APFP Regulations Reference: 5(2)(o)
Application Doc. no.: 2.12

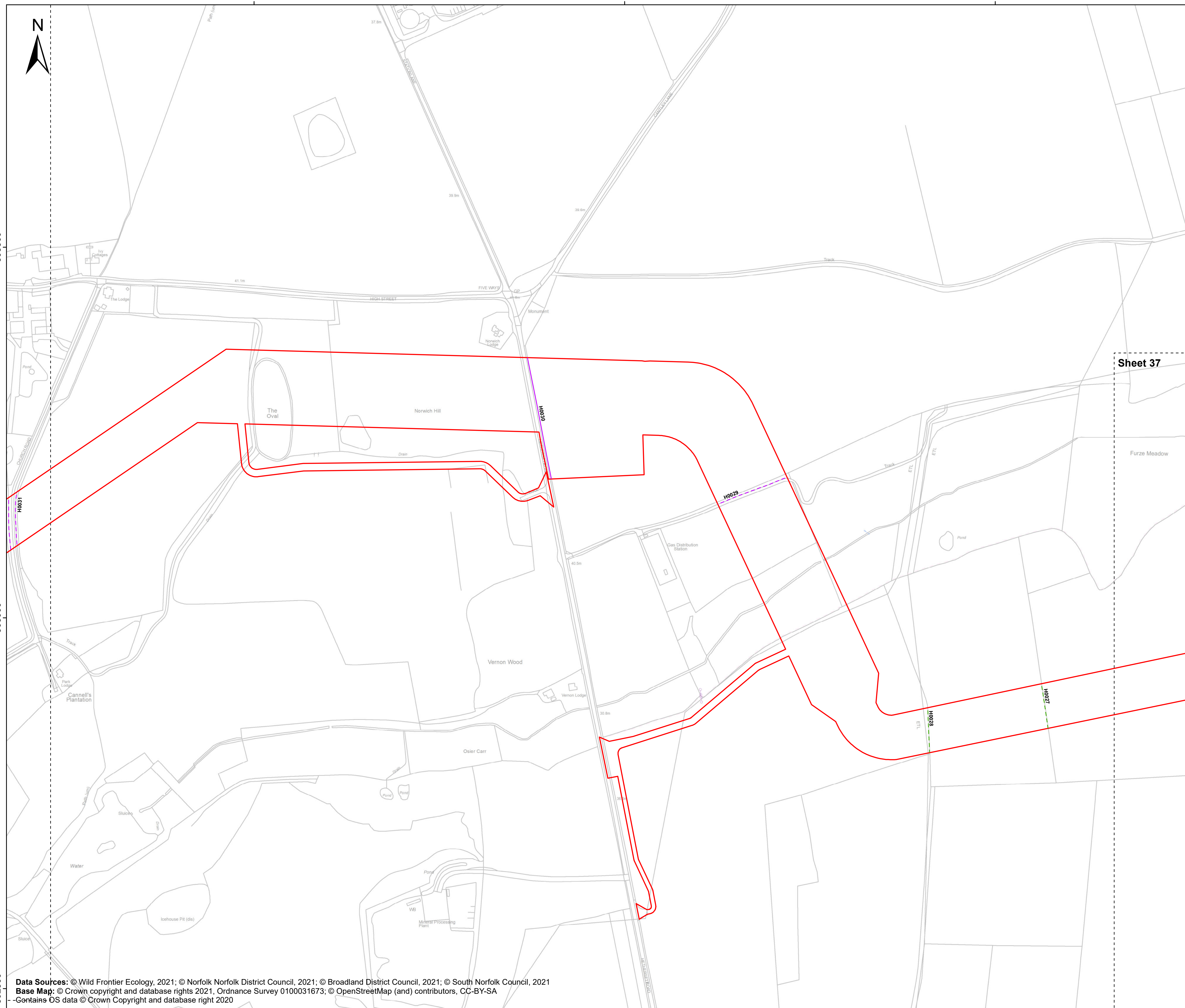
Legend:

- Order Limits
- Sheet Boundary
- Important hedgerow crossed via trenchless crossing
- Removal of important hedgerow
- Removal of hedgerow

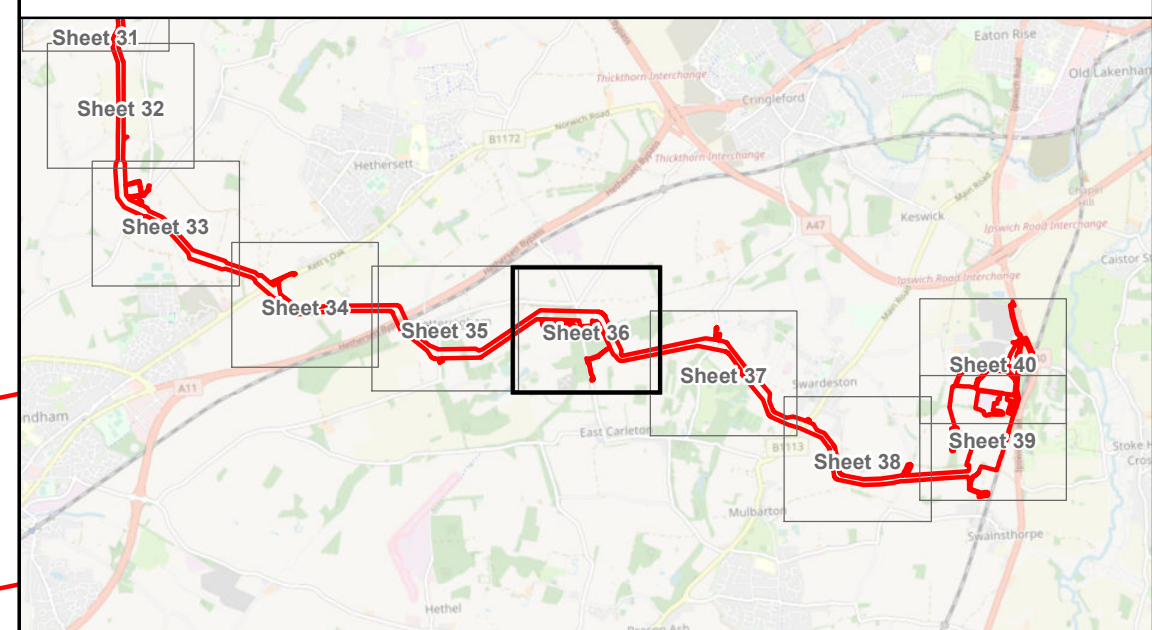
303500

303000

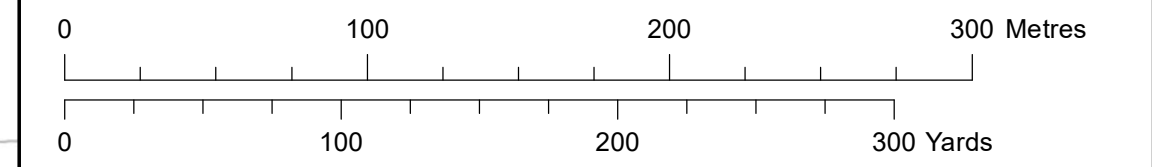
302500



Sheet 37



Coordinate Reference System: British National Grid
Transformation WGS84: OSGB_1936_To_WGS_1984_7



Scale: 1:2,500 Scale at size: A1

Equinor Doc. no.: C282-RH-Z-GA-00004

REV	DATE	STATUS	DRW	CHK	APR
B	19/08/2022	Second Issue	GC	CS	SM
A	21/04/2022	First Issue	AZ	CS	SM

Data Sources: © Wild Frontier Ecology, 2021; © Norfolk Norfolk District Council, 2021; © Broadland District Council, 2021; © South Norfolk Council, 2021
 Base Map: © Crown copyright and database rights 2021, Ordnance Survey 0100031673; © OpenStreetMap (and) contributors, CC-BY-SA
 -Contains OS data © Crown Copyright and database right 2020



618500

619000

619500



Sheringham Shoal and Dudgeon Extension Projects

Title:
**Tree Preservation Order
and Hedgerow Plan**
Sheet 37 of 40

APFP Regulations Reference: 5(2)(o)
Application Doc. no.: 2.12

Legend:

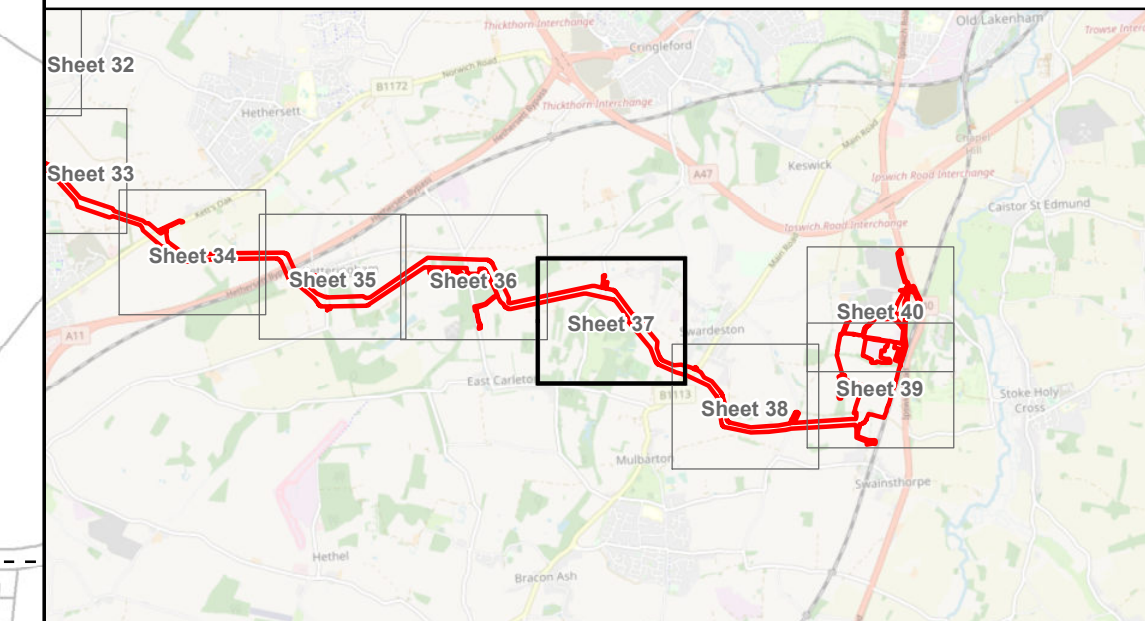
- Order Limits
- Sheet Boundary
- No interaction with important hedgerow
- Important hedgerow crossed via trenchless crossing
- Removal of important hedgerow
- Hedgerow crossed via trenchless crossing
- Removal of hedgerow

303000

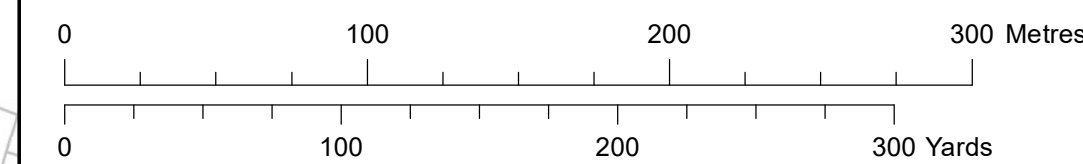
302500

Sheet 36

Sheet 38



Coordinate Reference System: British National Grid
Transformation WGS84: OSGB_1936_To_WGS_1984_7



Scale: 1:2,500 Scale at size: A1

Equinor Doc. no.: C282-RH-Z-GA-00004

REV	DATE	STATUS	DRW	CHK	APR
B	19/08/2022	Second Issue	GC	CS	SM
A	21/04/2022	First Issue	AZ	CS	SM



620000

620500

621000

Swardeston

Sheringham Shoal and Dudgeon Extension Projects

Title:
Tree Preservation Order
and Hedgerow Plan
Sheet 38 of 40

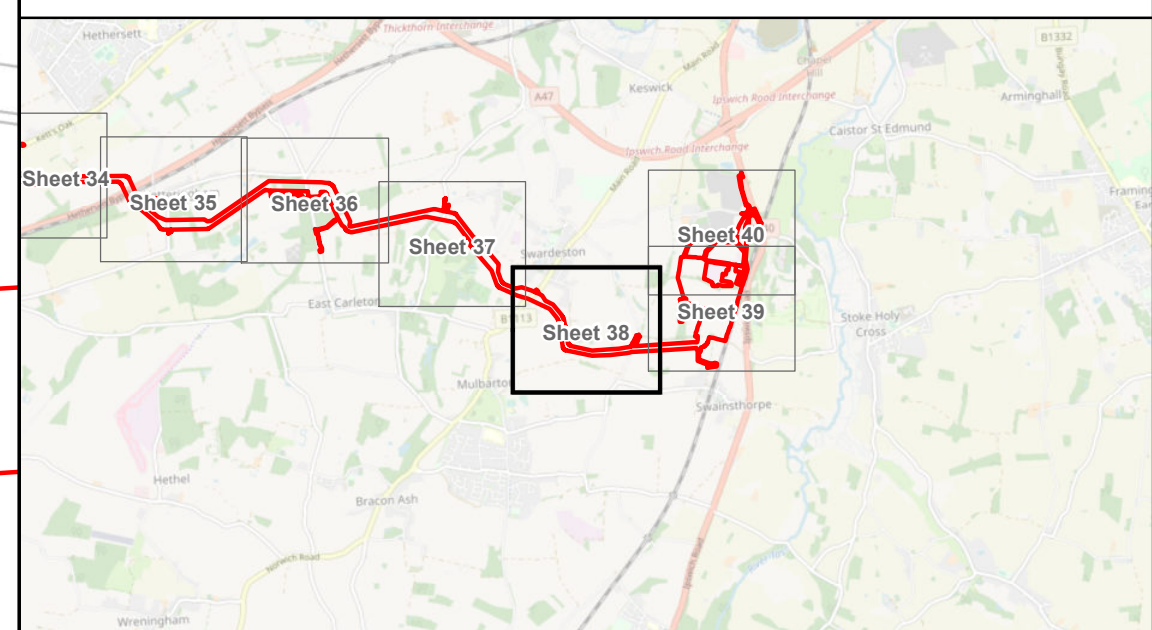
APFP Regulations Reference: 5(2)(o)
Application Doc. no.: 2.12

- Legend:
- Order Limits
 - Sheet Boundary
 - Important hedgerow crossed via trenchless crossing
 - Removal of important hedgerow
 - Removal of hedgerow

Sheet 40

Sheet 37

Sheet 39

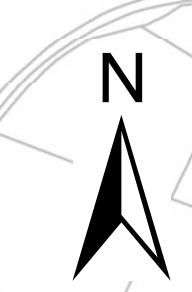


Coordinate Reference System: British National Grid
Transformation WGS84: OSGB_1936_To_WGS_1984_7

Scale: 1:2,500 Scale at size: A1

Equinor Doc. no.: C282-RH-Z-GA-00004

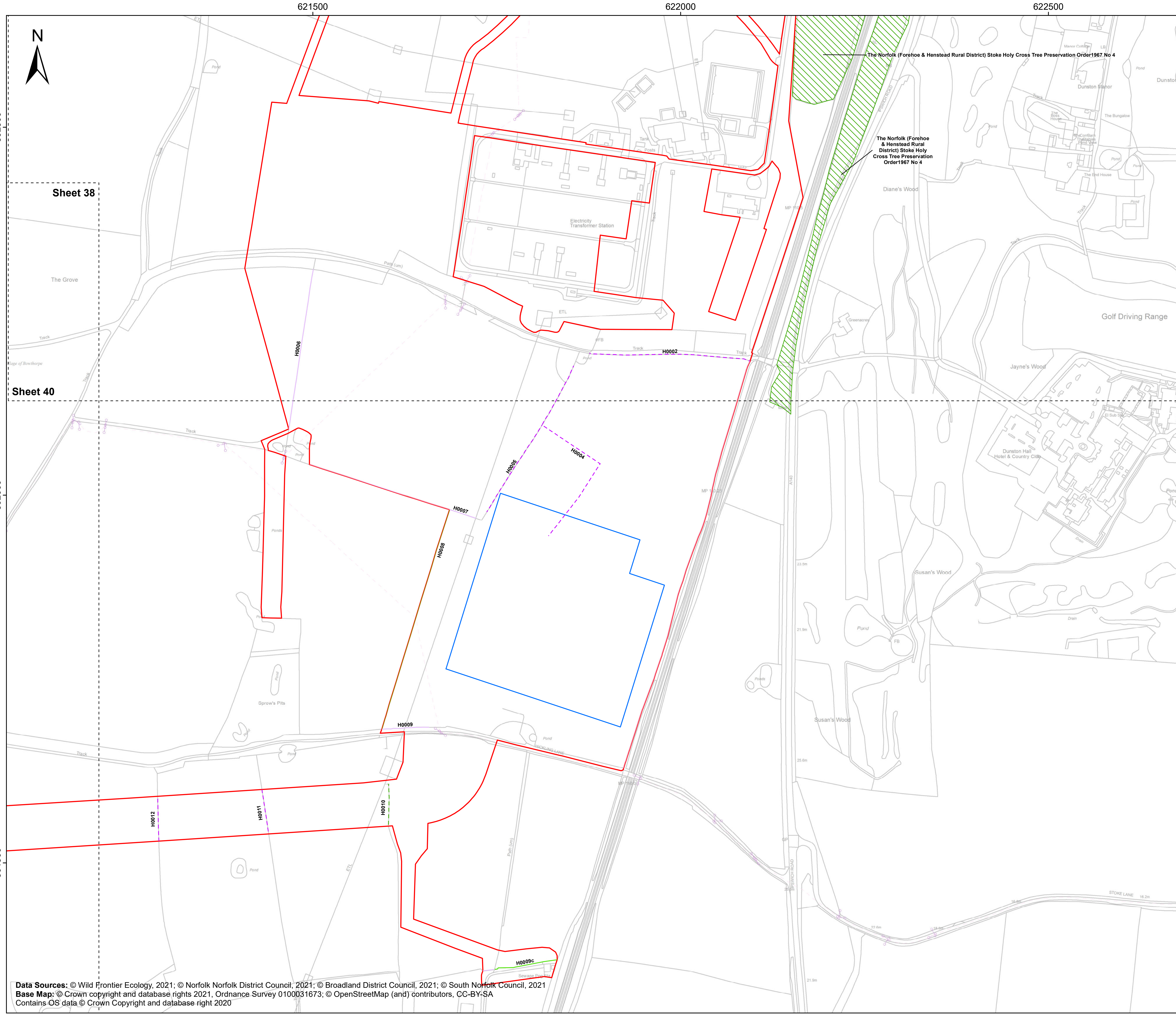
REV	DATE	STATUS	DRW	CHK	APR
B	19/08/2022	Second Issue	GC	CS	SM
A	21/04/2022	First Issue	AZ	CS	SM



302000

301500

Data Sources: © Wild Frontier Ecology, 2021; © Norfolk Norfolk District Council, 2021; © Broadland District Council, 2021; © South Norfolk Council, 2021
 Base Map: © Crown copyright and database rights 2021, Ordnance Survey 0100031673; © OpenStreetMap (and) contributors, CC-BY-SA
 Contains OS data © Crown Copyright and database right 2020



Sheringham Shoal and Dudgeon Extension Projects

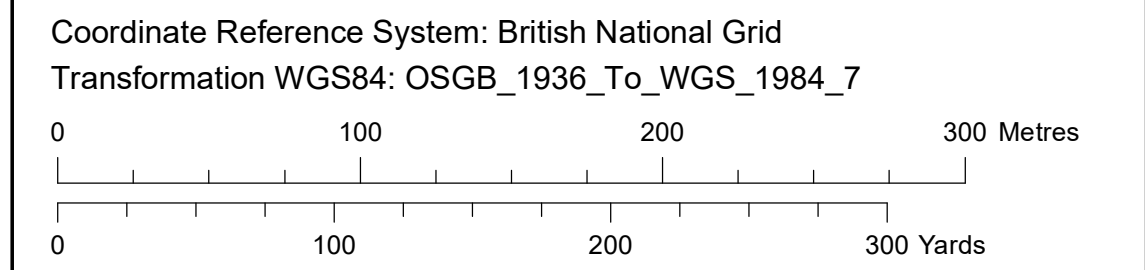
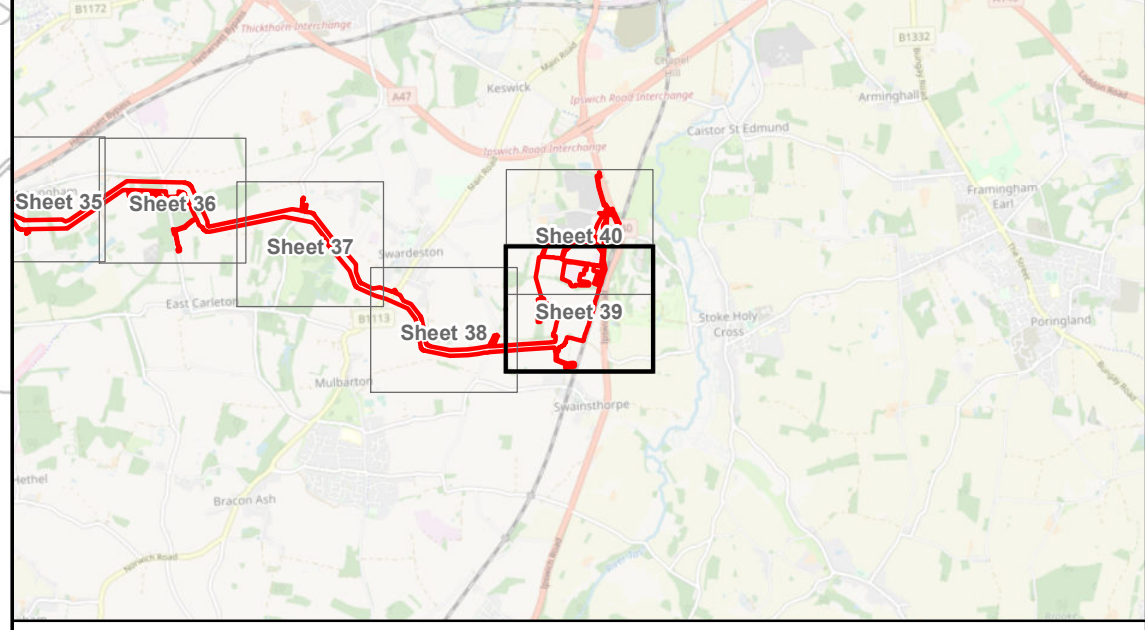
Title:
Tree Preservation Order and Hedgerow Plan
 Sheet 39 of 40

APFP Regulations Reference: 5(2)(o)
 Application Doc. no.: 2.12

- Legend:**
- Order Limits
 - Onshore Substation Site
 - Sheet Boundary
 - No interaction with important hedgerow
 - Removal of important hedgerow
 - No interaction with hedgerow
 - Removal of hedgerow
 - Tree Preservation Order (TPO)

Sheet 38

Sheet 40



Scale: 1:2,500 Scale at size: A1

Equinor Doc. no.: C282-RH-Z-GA-00004

REV	DATE	STATUS	DRW	CHK	APR
B	19/08/2022	Second Issue	GC	CS	SM
A	21/04/2022	First Issue	AZ	CS	SM

Data Sources: © Wild Frontier Ecology, 2021; © Norfolk Norfolk District Council, 2021; © Broadland District Council, 2021; © South Norfolk Council, 2021
Base Map: © Crown copyright and database rights 2021, Ordnance Survey 0100031673; © OpenStreetMap (and) contributors, CC-BY-SA
 Contains OS data © Crown Copyright and database right 2020



621500

622000

622500



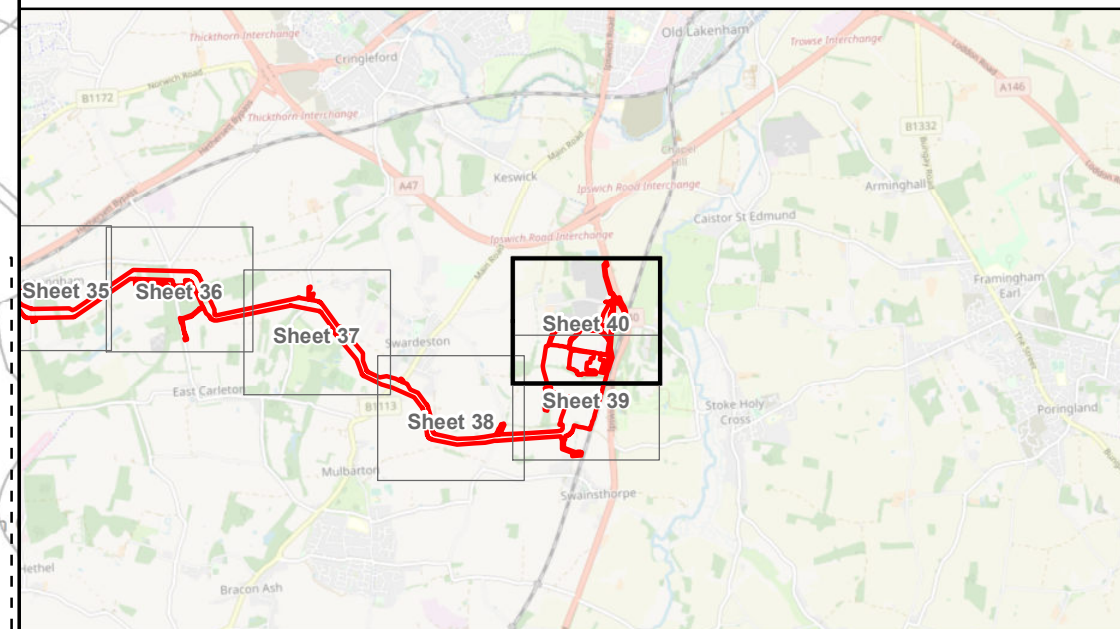
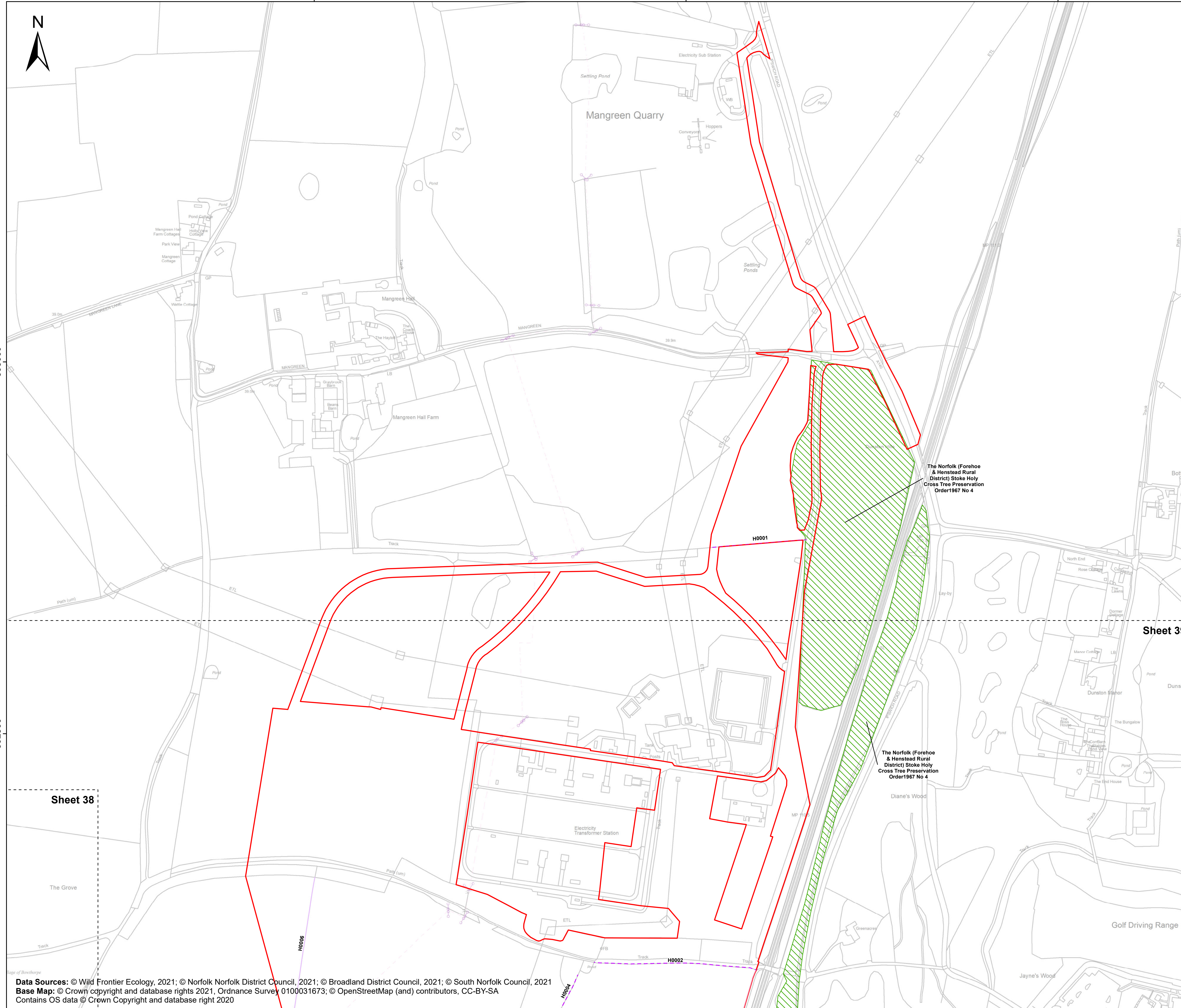
Sheringham Shoal and Dudgeon Extension Projects

Title:
**Tree Preservation Order
and Hedgerow Plan**
Sheet 40 of 40

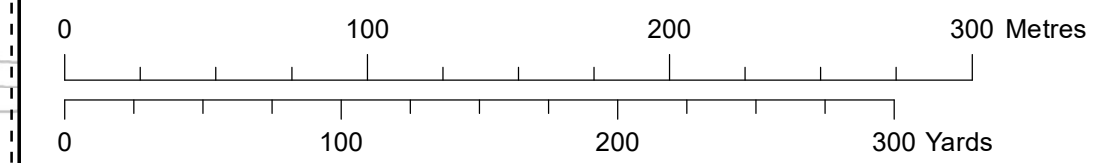
APFP Regulations Reference: 5(2)(o)
Application Doc. no.: 2.12

Legend:

- Order Limits
- Sheet Boundary
- No interaction with important hedgerow
- Removal of important hedgerow
- No interaction with hedgerow
- Tree Preservation Order (TPO)



Coordinate Reference System: British National Grid
Transformation WGS84: OSGB_1936_To_WGS_1984_7



Scale: 1:2,500 Scale at size: A1

Equinor Doc. no.: C282-RH-Z-GA-00004

REV	DATE	STATUS	DRW	CHK	APR
B	19/08/2022	Second Issue	GC	CS	SM
A	21/04/2022	First Issue	AZ	CS	SM

Data Sources: © Wild Frontier Ecology, 2021; © Norfolk Norfolk District Council, 2021; © Broadland District Council, 2021; © South Norfolk Council, 2021
Base Map: © Crown copyright and database rights 2021, Ordnance Survey 0100031673; © OpenStreetMap (and) contributors, CC-BY-SA
 Contains OS data © Crown Copyright and database right 2020

